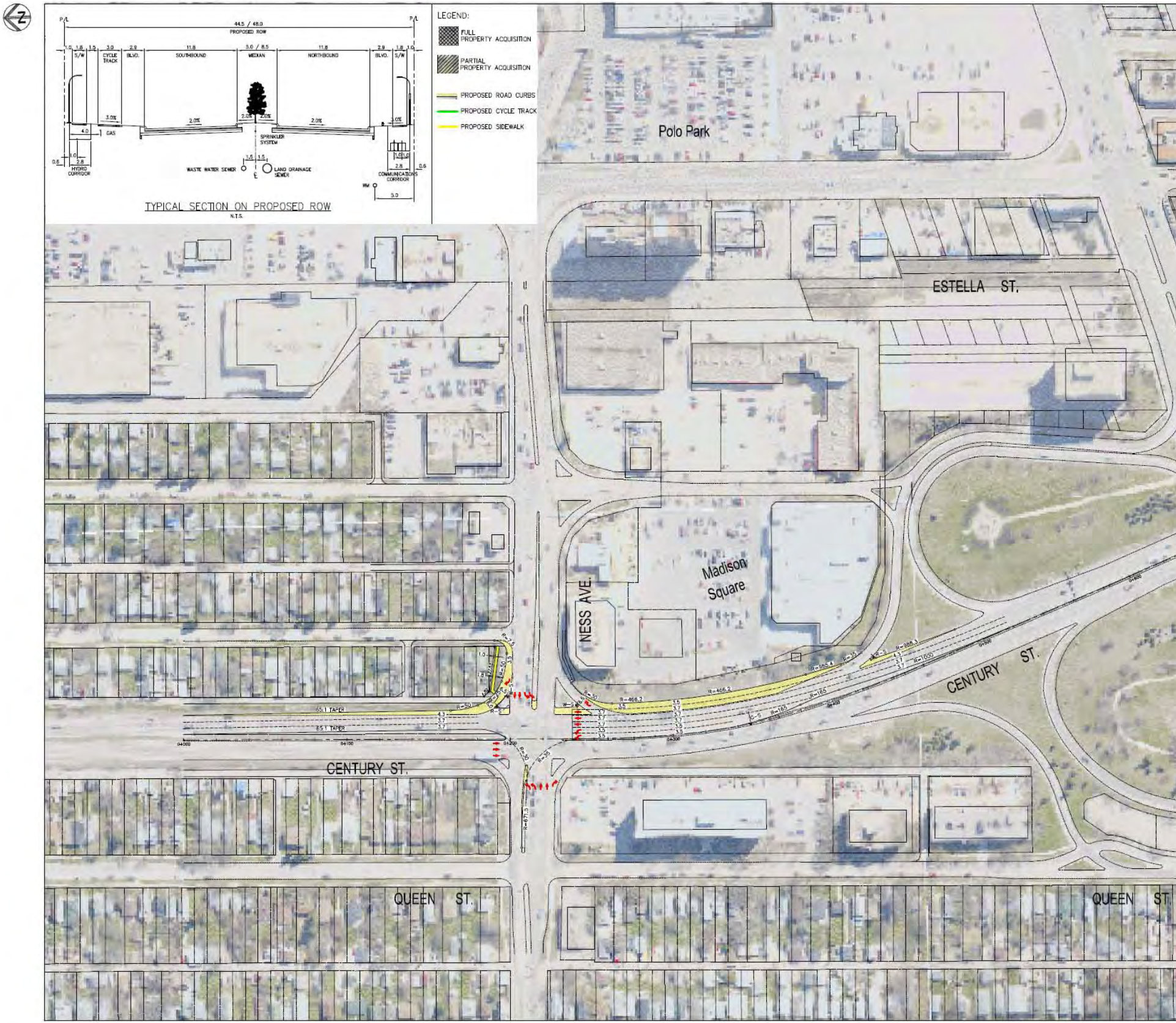
P/L
44.5 / 48.0
PROPOSED ROW
1.0
1.8
S/W
1.5
3.0
CYCLE TRACK
2.9
BLVD.
11.8
SOUTHBOUND
5.0 / 8.5
MEDIAN
11.8
NORTHBOUND
2.9
BLVD.
1.8
S/W
1.0
P/L
3.0%
2.0%
2.0%
2.0%
2.0%
3.0%
4.0
GAS
SPRINKLER SYSTEM
1.0
0.6
2.8
HYDRO CORRIDOR
1.5
1.5
WASTE WATER SEWER
LAND DRAINAGE SEWER
℄
1.0
1.0
2.8
0.6
COMMUNICATIONS CORRIDOR
WM
5.0
TYPICAL SECTION ON PROPOSED ROW
N.T.S.
LEGEND:
FULL PROPERTY ACQUISITION
PARTIAL PROPERTY ACQUISITION
PROPOSED ROAD CURBS
PROPOSED CYCLE TRACK
PROPOSED SIDEWALK
Polo Park
ESTELLA ST.
Madison Square
NESS AVE.
CENTURY ST.
CENTURY ST.
65.1 TAPER
65.1 TAPER
R=466.2
R=466.2
QUEEN ST.
QUEEN ST.

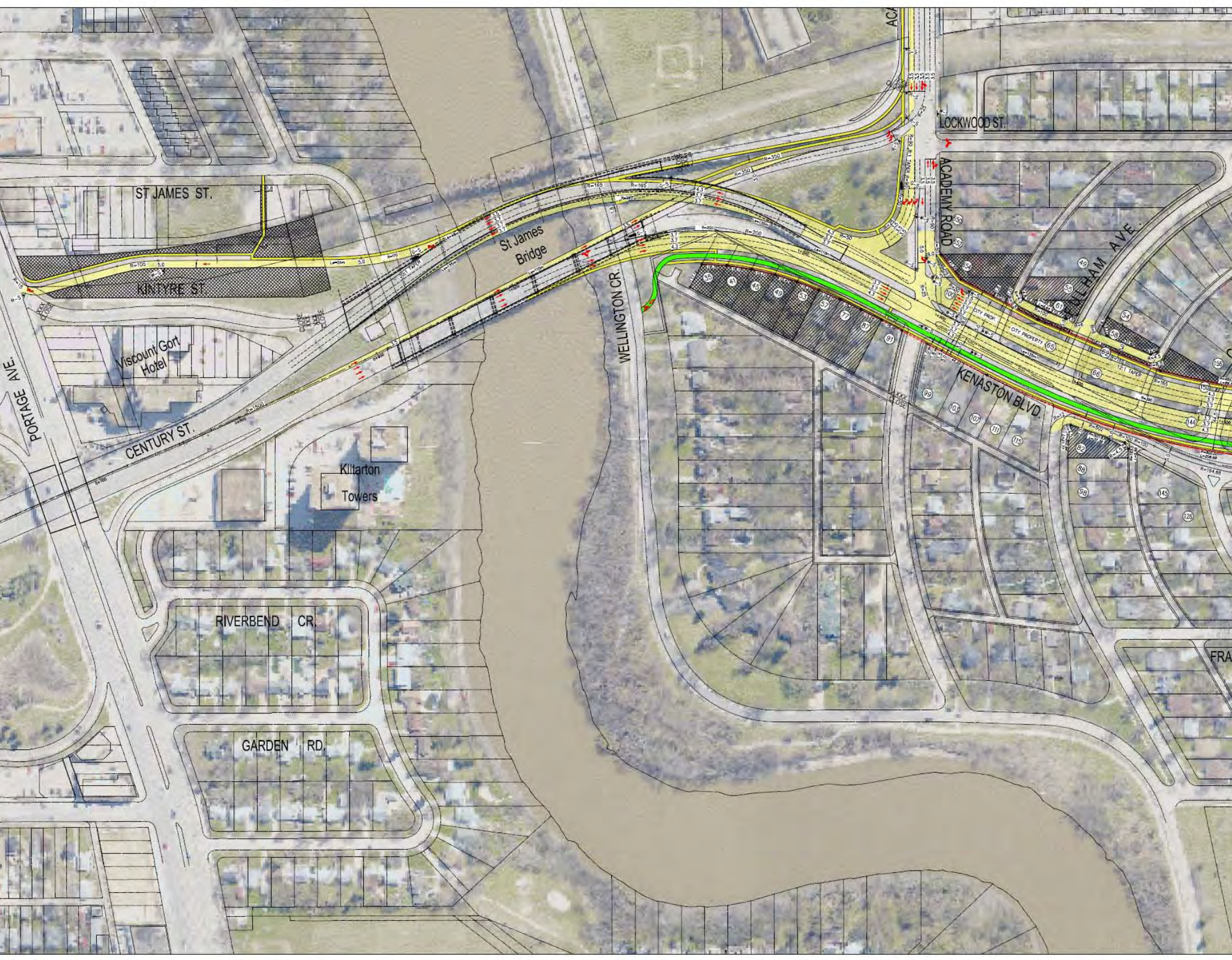
ACA
LOCKWOOD ST.
ST JAMES ST.
St James Bridge
KINTYRE ST.
ACADEMY ROAD
LLHAM AVE.
WELLINGTON CR.
PORTAGE AVE.
Viscount Gort Hotel
CENTURY ST.
Kiltarton Towers
KENASTON BLVD.
CITY PROP.
CITY PROPERTY
RIVERBEND CR.
GARDEN RD.
FRA
35
41
45
49
53
57
77
87
91
99
103
107
111
115
49
55
61
54
56
62
65
66
82
88
98
145
125
144
155
150
100
50
52
54
CLOSE
XXXX CLOSE

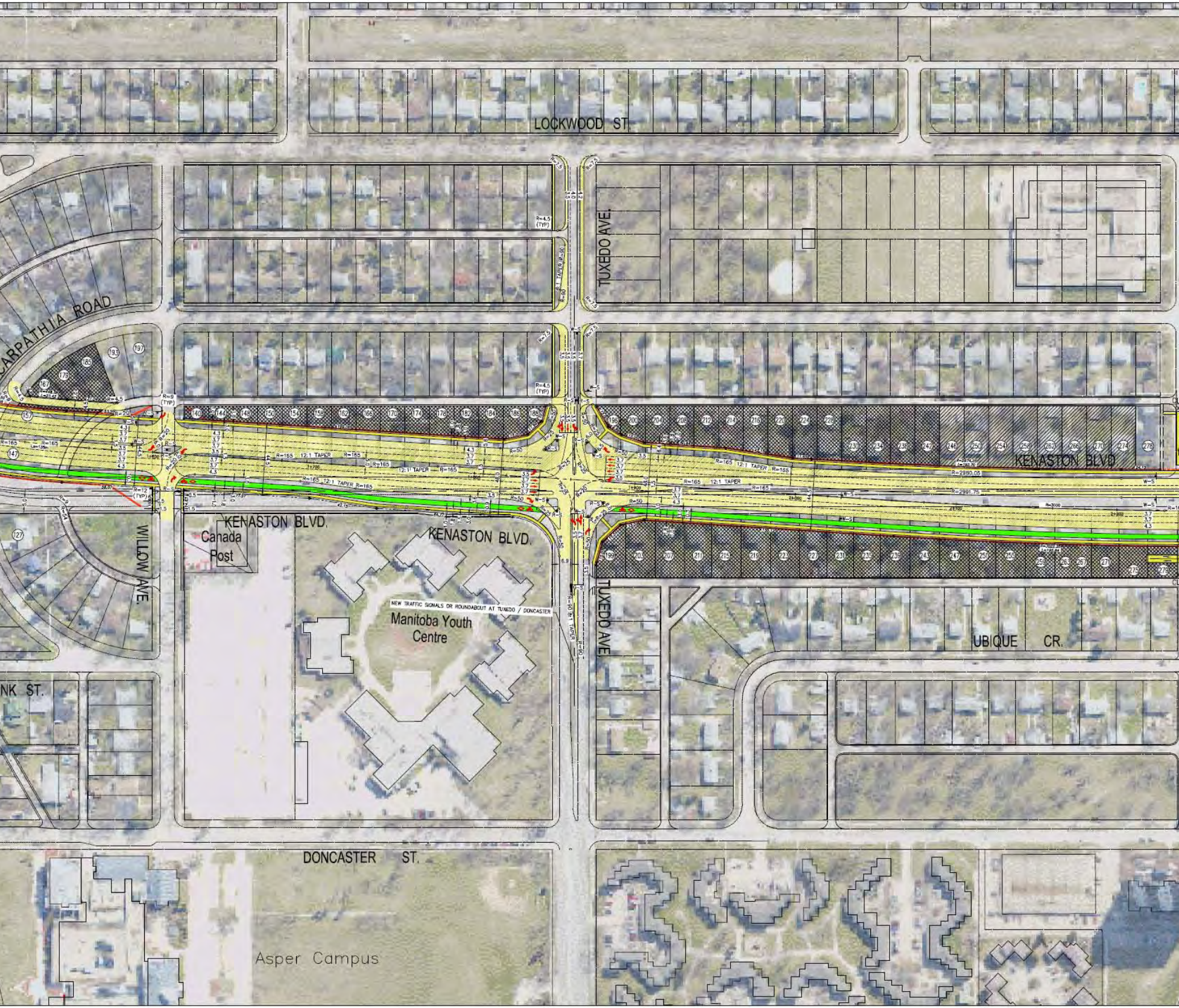
LOCKWOOD ST.
TUXEDO AVE.
CARPATHIA ROAD
KENASTON BLVD
KENASTON BLVD.
KENASTON BLVD.
Canada Post
WILLOW AVE.
NEW TRAFFIC SIGNALS OR ROUNDABOUT AT TUXEDO / DONCASTER
Manitoba Youth Centre
TUXEDO AVE.
UBIQUE CR.
NK ST.
DONCASTER ST.
Asper Campus
12:1 TAPER
R=165
R=50
R=25
R=4.5 (TYP)
R=90 9:1 TAPER
R=2990.05
R=2991.75
3.7
4.3
3.5

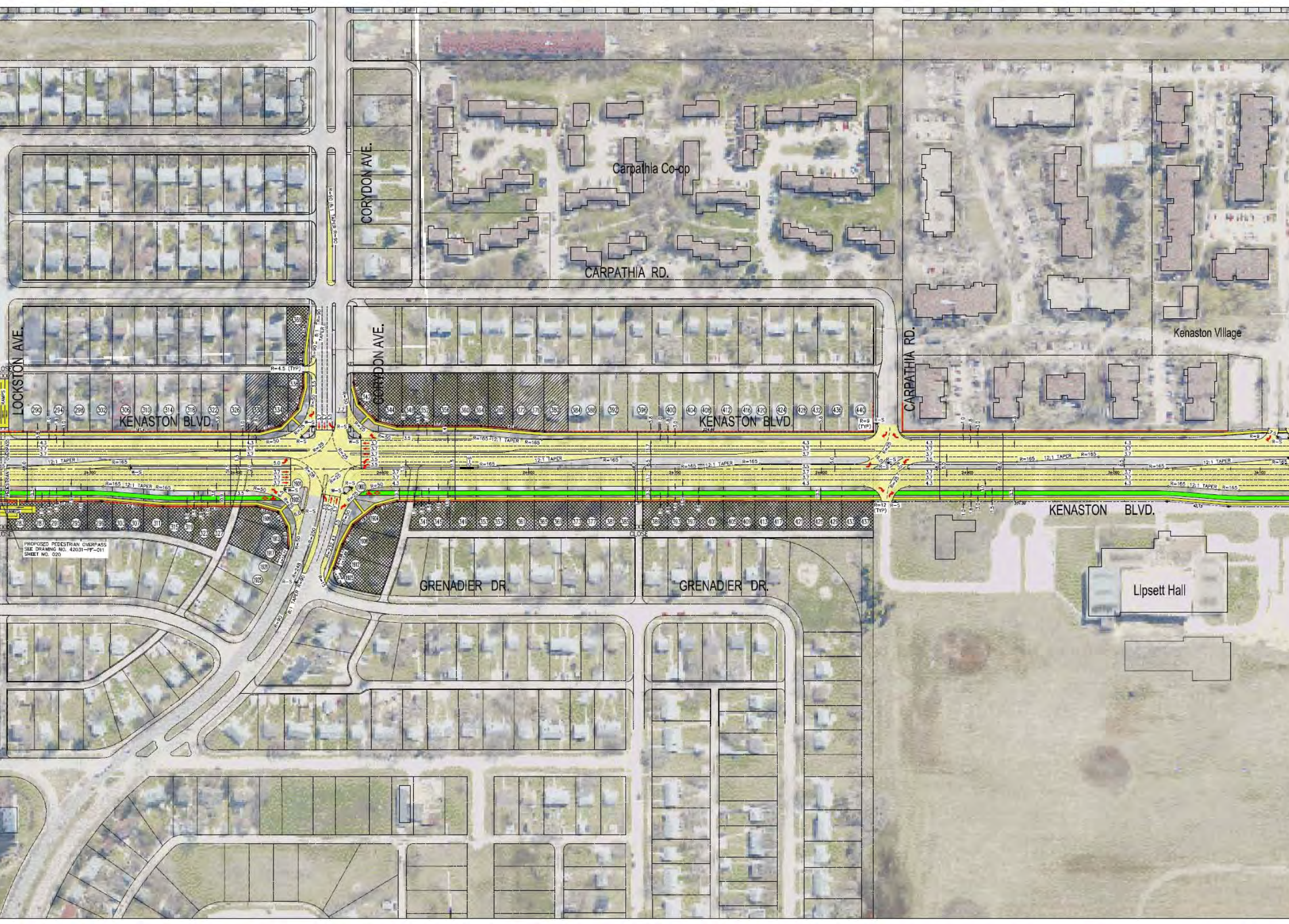
Carpathia Co-op
CARPATHIA RD.
CORYDON AVE.
CORYDON AVE.
LOCKSTON AVE.
CARPATHIA RD.
Kenaston Village
KENASTON BLVD.
KENASTON BLVD.
KENASTON BLVD.
GRENADIER DR.
GRENADIER DR.
Lipsett Hall
CLOSE
CLOSE
RAMPS
R=4.5 (TYP)
R=90 8:1 TAPER R=90
12:1 TAPER
R=165
R=50
R=25
R=9 (TYP)
R=12 (TYP)
PROPOSED PEDESTRIAN OVERPASS
SEE DRAWING NO. 42031-PF-011
SHEET NO. 020
290
294
298
302
306
310
314
318
322
326
330
334
344
348
352
356
360
364
368
372
376
380
384
388
392
396
400
404
408
412
416
420
424
428
432
436
440
283
287
291
295
299
303
307
311

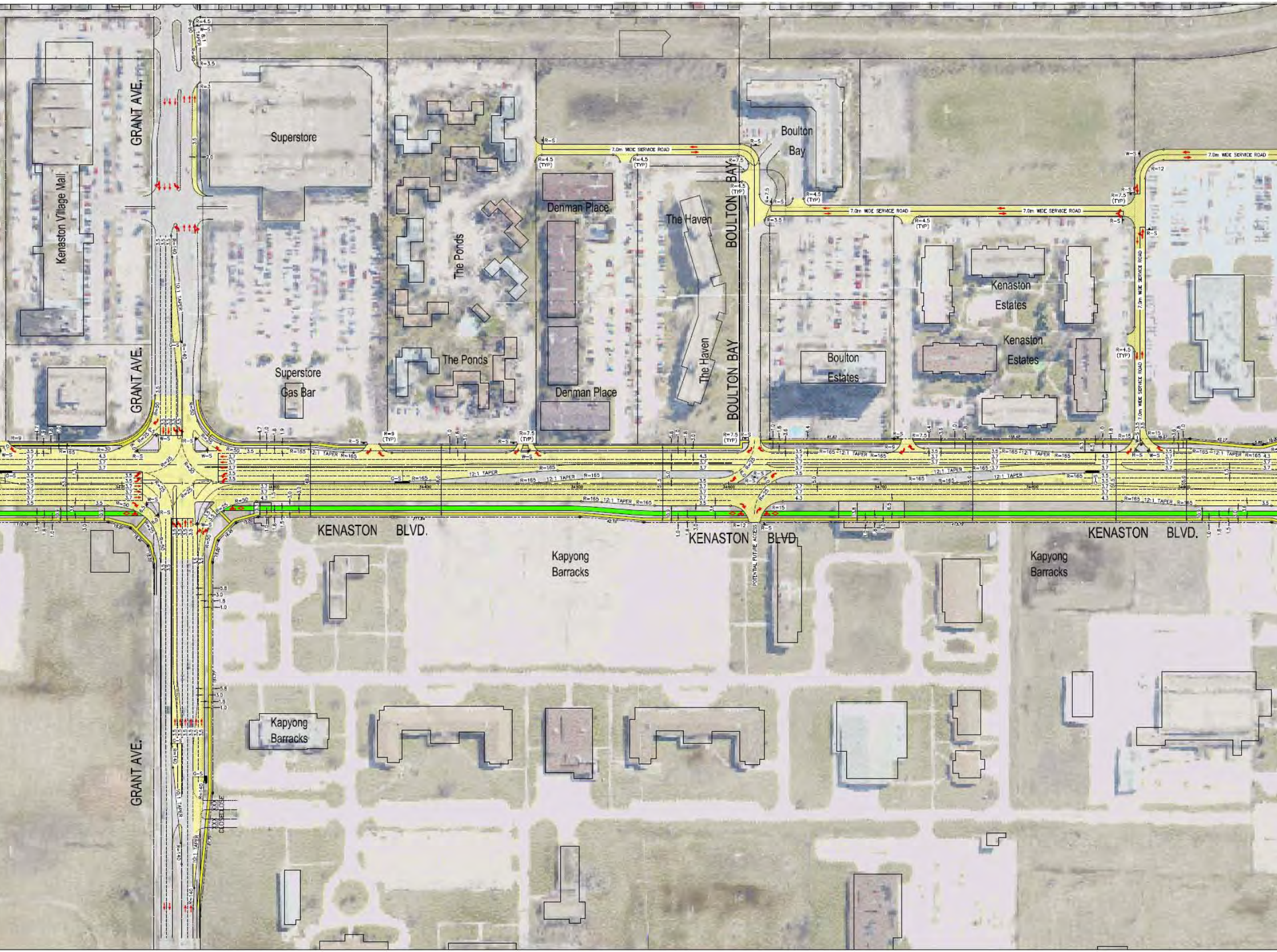
GRANT AVE.
Superstore
Kenaston Village Mall
The Ponds
Denman Place
The Haven
BOULTON BAY
Boulton Bay
7.0m WIDE SERVICE ROAD
Boulton Estates
Kenaston Estates
Superstore Gas Bar
12:1 TAPER
10:1 TAPER
KENASTON BLVD.
POTENTIAL FUTURE ACCESS
Kapyong Barracks
CLOSE

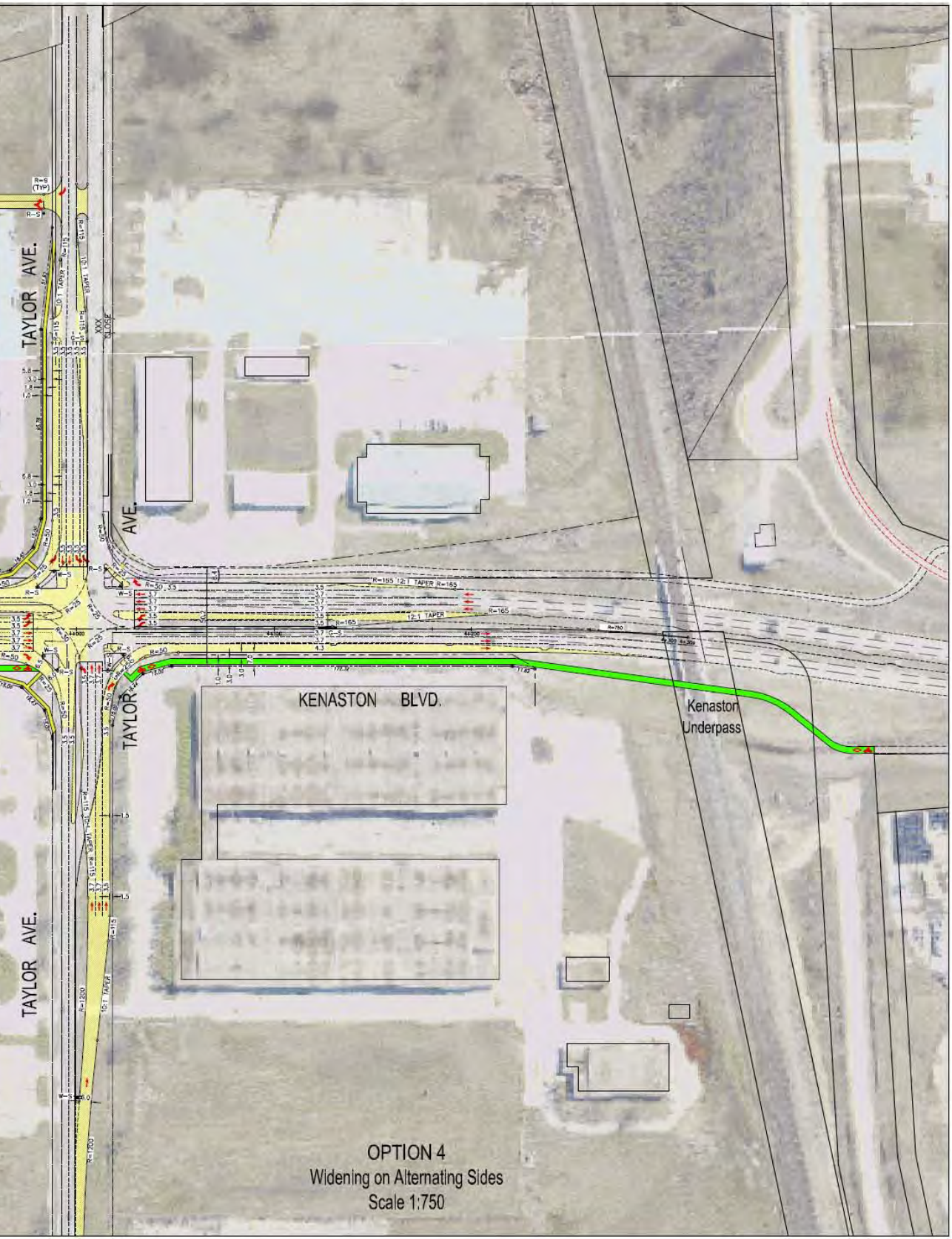
TAYLOR AVE.
TAYLOR AVE.
TAYLOR AVE.
KENASTON BLVD.
Kenaston Underpass
R=165 12:1 TAPER R=165
12:1 TAPER
10:1 TAPER
R=115
R=1200
R=750
R=50
R=25
R=6 (TYP)
XXX CLOSE

OPTION 4

Widening on Alternating Sides

Scale 1:750