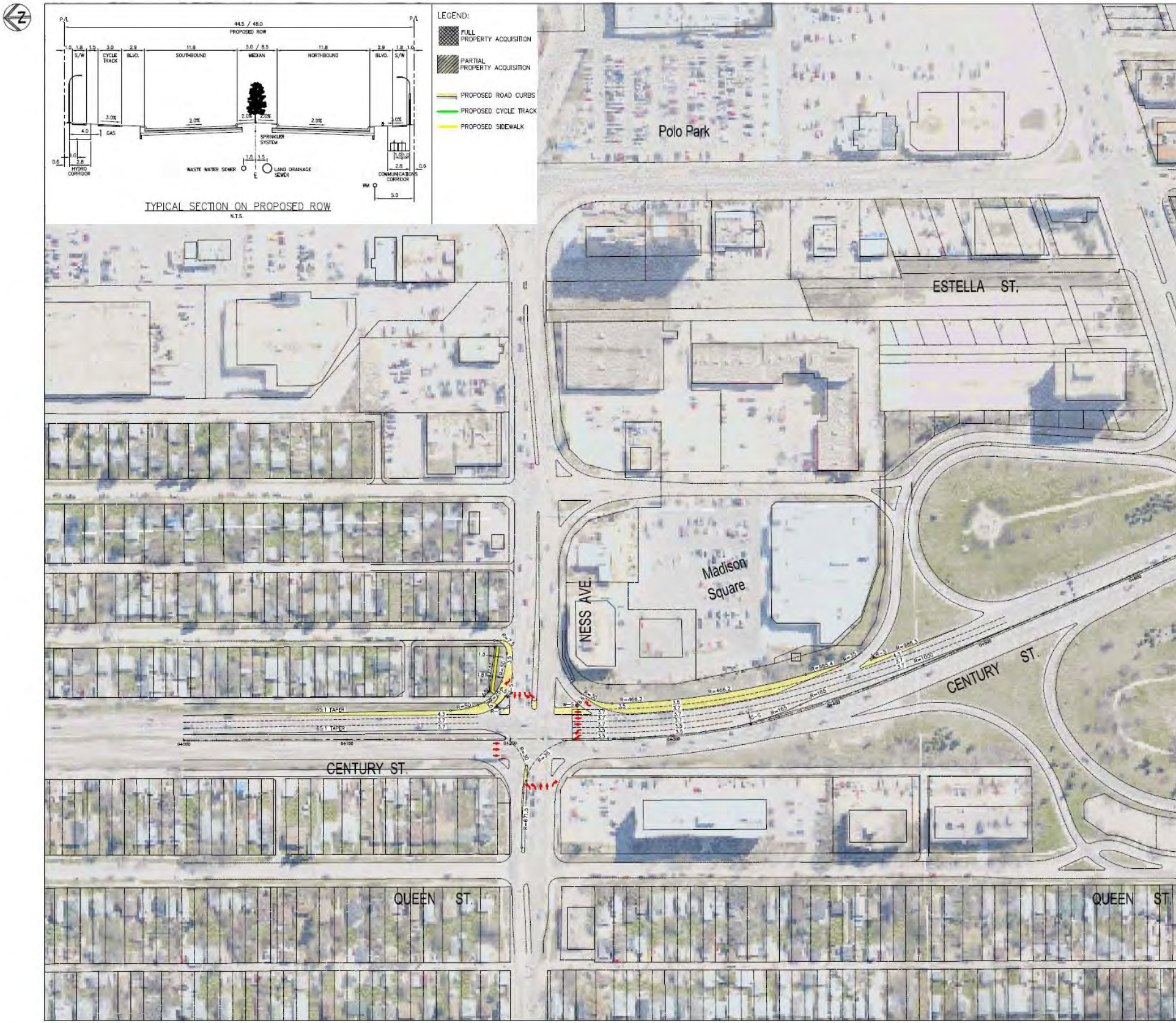
TYPICAL SECTION ON PROPOSED ROW
N.T.S.
P/L
44.5 / 48.0
PROPOSED ROW
1.0
1.8
1.5
3.0
2.9
11.8
5.0 / 8.5
S/W
CYCLE TRACK
BLVD.
SOUTHBOUND
MEDIAN
NORTHBOUND
3.0%
2.0%
4.0
GAS
SPRINKLER SYSTEM
0.6
2.8
HYDRO CORRIDOR
WASTE WATER SEWER
LAND DRAINAGE SEWER
COMMUNICATIONS CORRIDOR
WM
5.0
LEGEND:
FULL PROPERTY ACQUISITION
PARTIAL PROPERTY ACQUISITION
PROPOSED ROAD CURBS
PROPOSED CYCLE TRACK
PROPOSED SIDEWALK
Polo Park
ESTELLA ST.
Madison Square
NESS AVE.
CENTURY ST.
QUEEN ST.
65.1 TAPER
R=50
R=7.5
R=30
R=466.2
R=985.4
R=985.3
R=35
R=165
R=1000
R=671.5
W-S
R-S
C-S
4.3
3.7
3.5
6.5
0+200
0+300
0+400
0+100
0+000

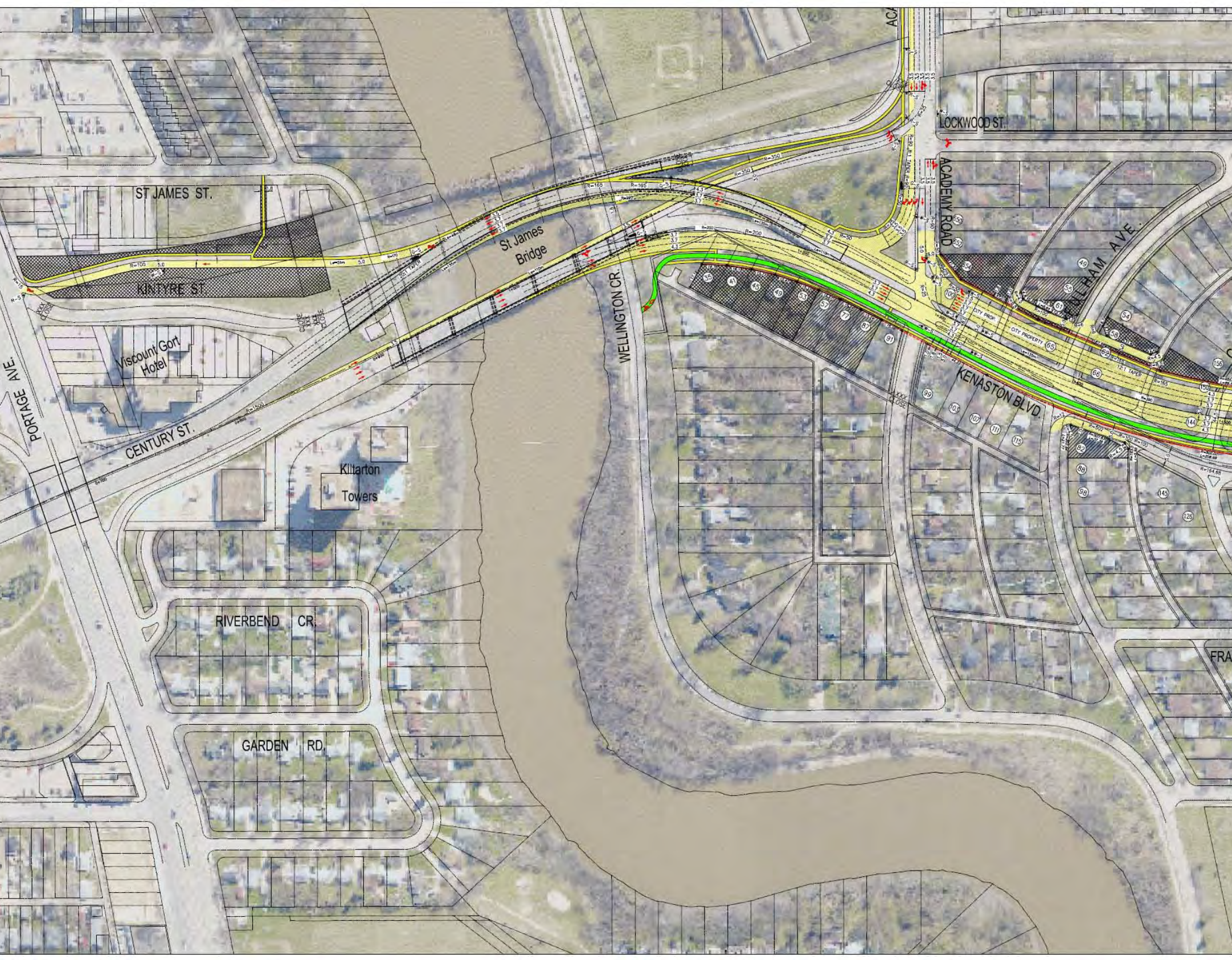
ACA
LOCKWOOD ST.
ACADEMY ROAD
ST JAMES ST.
St James Bridge
KINTYRE ST.
WELLINGTON CR.
Viscount Gort Hotel
PORTAGE AVE.
CENTURY ST.
Kiltarton Towers
RIVERBEND CR.
GARDEN RD.
KENASTON BLVD.
HAM AVE.
CITY PROP.
CITY PROPERTY
FRA
35
41
45
49
53
57
77
87
91
99
103
107
111
115
82
88
98
145
125
144
65
66
62
61
55
49
54
56
50
52
155

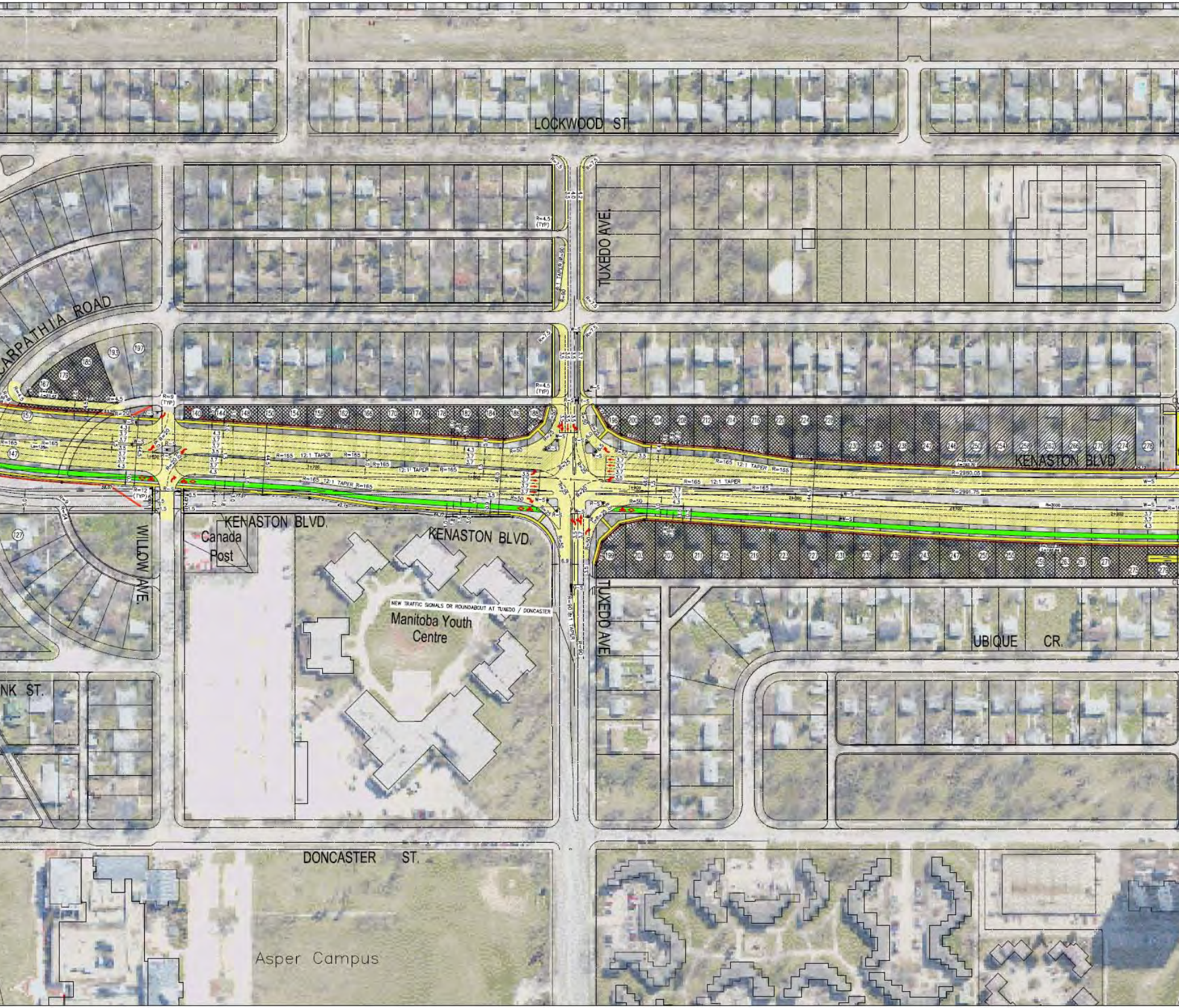
LOCKWOOD ST.
CARPATHIA ROAD
TUXEDO AVE.
KENASTON BLVD
KENASTON BLVD.
KENASTON BLVD.
Canada Post
WILLOW AVE.
NEW TRAFFIC SIGNALS OR ROUNDABOUT AT TUXEDO / DONCASTER
Manitoba Youth Centre
TUXEDO AVE.
UBIQUE CR.
NK ST.
DONCASTER ST.
Asper Campus
12:1 TAPER
R=165
R=50
R=90 9:1 TAPER
R=4.5 (TYP)
R=7.5

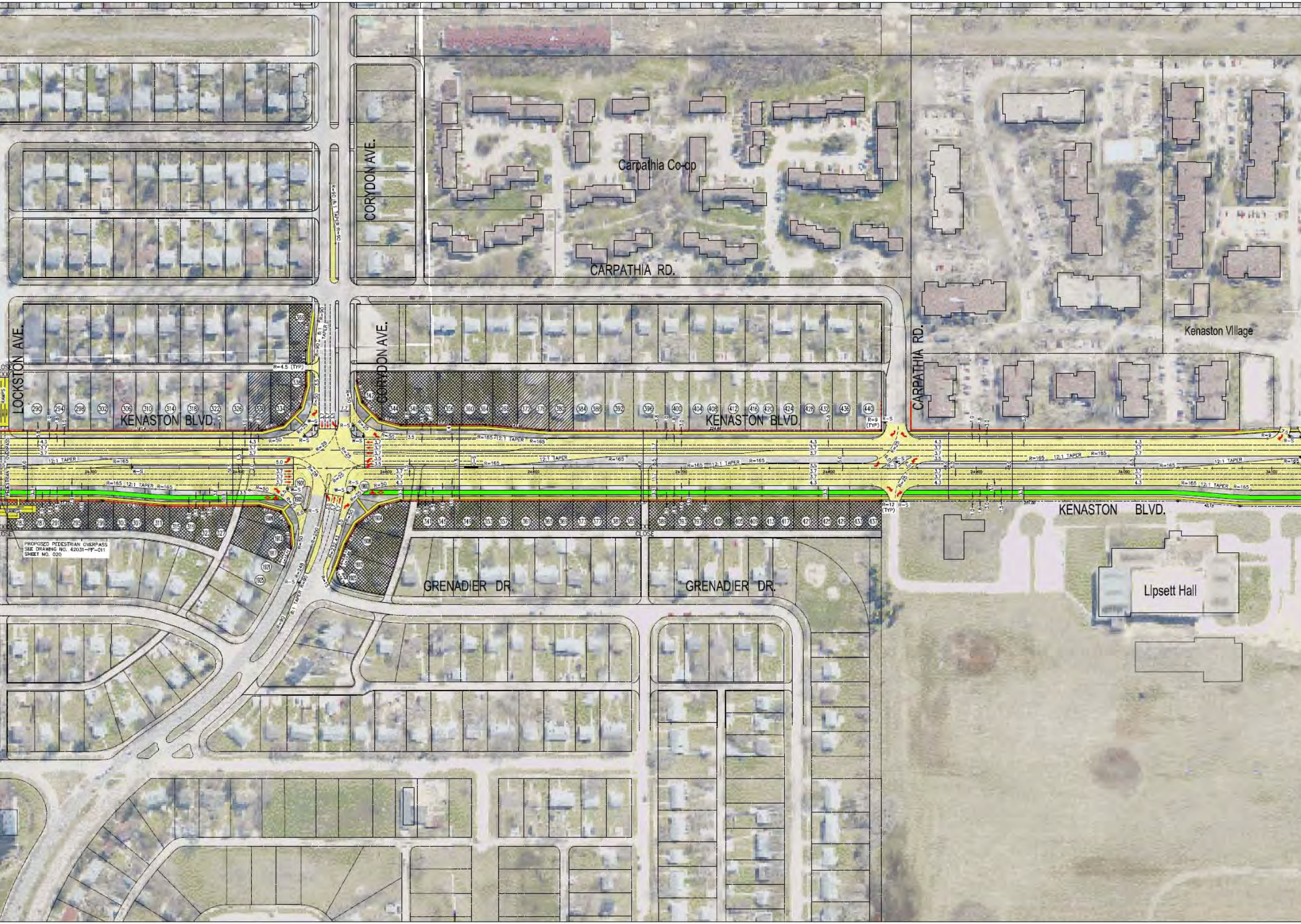
Carpathia Co-op
CARPATHIA RD.
CORYDON AVE.
CORYDON AVE.
LOCKSTON AVE.
CARPATHIA RD.
Kenaston Village
KENASTON BLVD.
KENASTON BLVD.
KENASTON BLVD.
GRENADIER DR.
GRENADIER DR.
Lipsett Hall
CLOSE
CLOSE
12:1 TAPER
R=165
R=50
R=25
R=4.5 (TYP)
R=9 (TYP)
R=12 (TYP)
R=90 8:1 TAPER
PROPOSED PEDESTRIAN OVERPASS
SEE DRAWING NO. 42031-PF-011
SHEET NO. 020

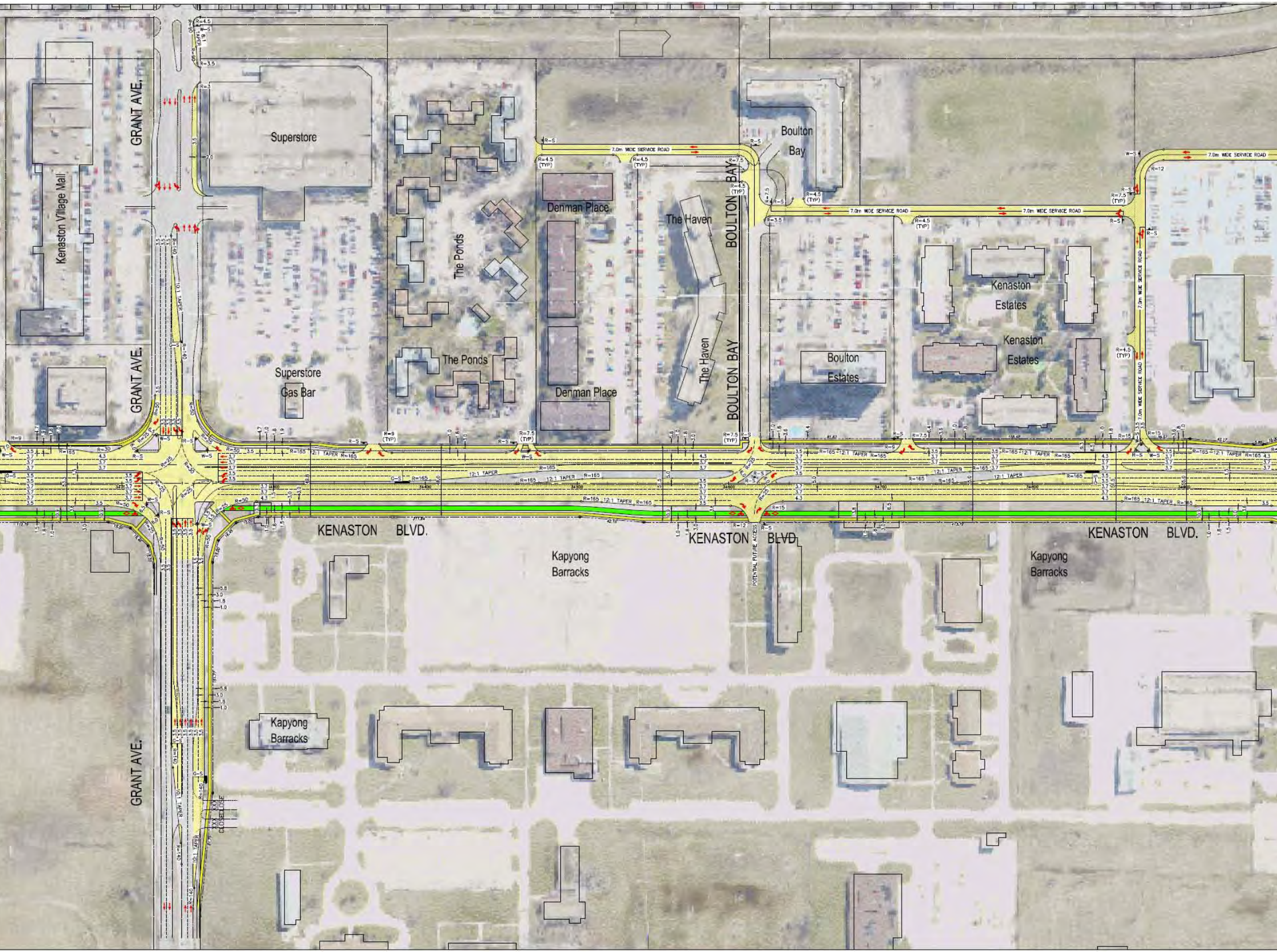
GRANT AVE.
Kenaston Village Mall
Superstore
Superstore Gas Bar
GRANT AVE.
The Ponds
The Ponds
Denman Place
Denman Place
The Haven
The Haven
BOULTON BAY
BOULTON BAY
Boulton Bay
Boulton Estates
Kenaston Estates
Kenaston Estates
7.0m WIDE SERVICE ROAD
7.0m WIDE SERVICE ROAD
7.0m WIDE SERVICE ROAD
7.0m WIDE SERVICE ROAD
7.0m WIDE SERVICE ROAD
12:1 TAPER
10:1 TAPER
KENASTON BLVD.
KENASTON BLVD.
KENASTON BLVD.
POTENTIAL FUTURE ACCESS
Kapyong Barracks
Kapyong Barracks
Kapyong Barracks
GRANT AVE.
CLOSE

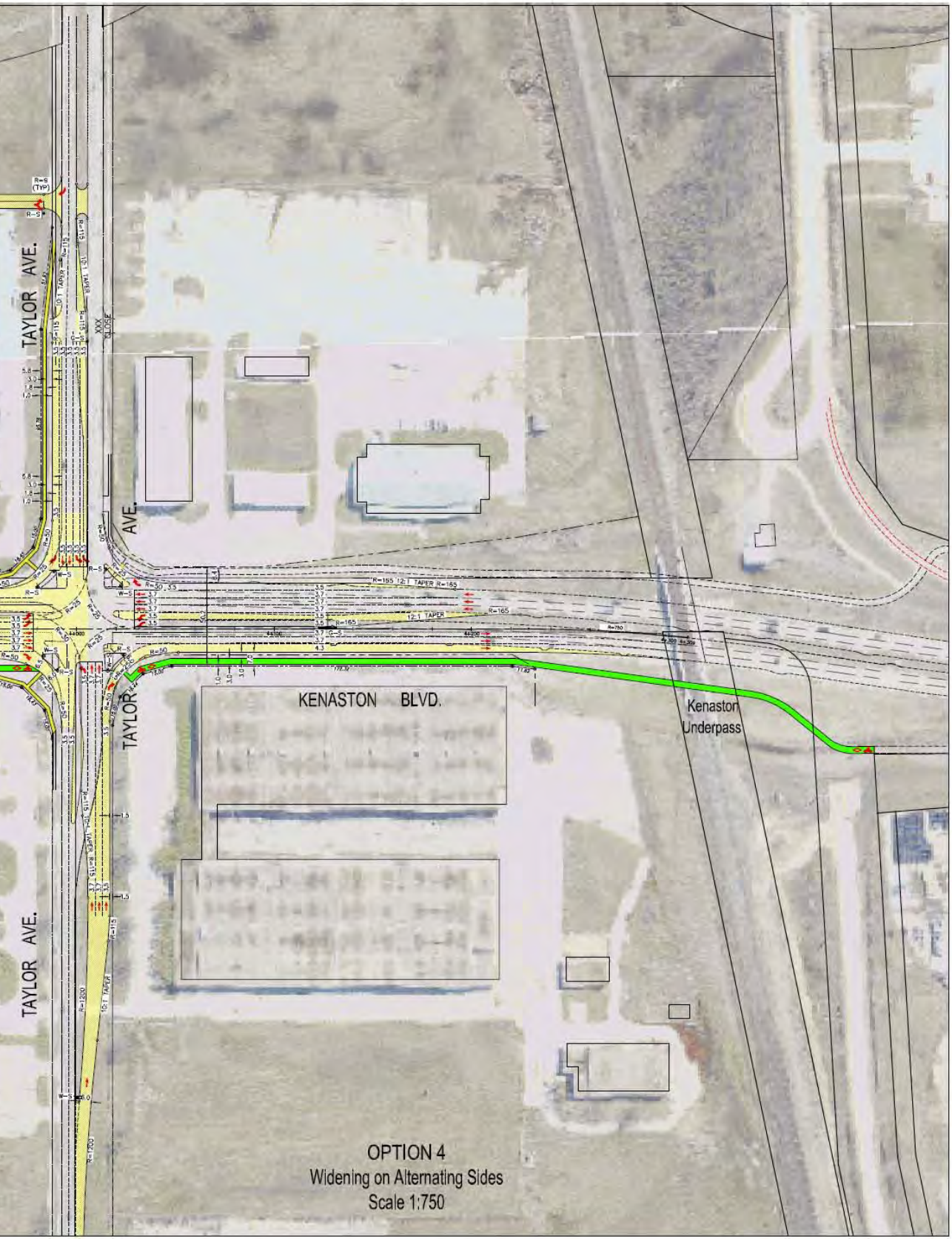
R=9 (TYP)
TAYLOR AVE.
10:1 TAPER
R=115
XXX CLOSE
AVE.
R=165 12:1 TAPER R=165
12:1 TAPER
R=165
R=750
KENASTON BLVD.
TAYLOR
Kenaston Underpass
10:1 TAPER
R=115
TAYLOR AVE.
R=1200
12:1 TAPER
R=1200

OPTION 4
Widening on Alternating Sides
Scale 1:750