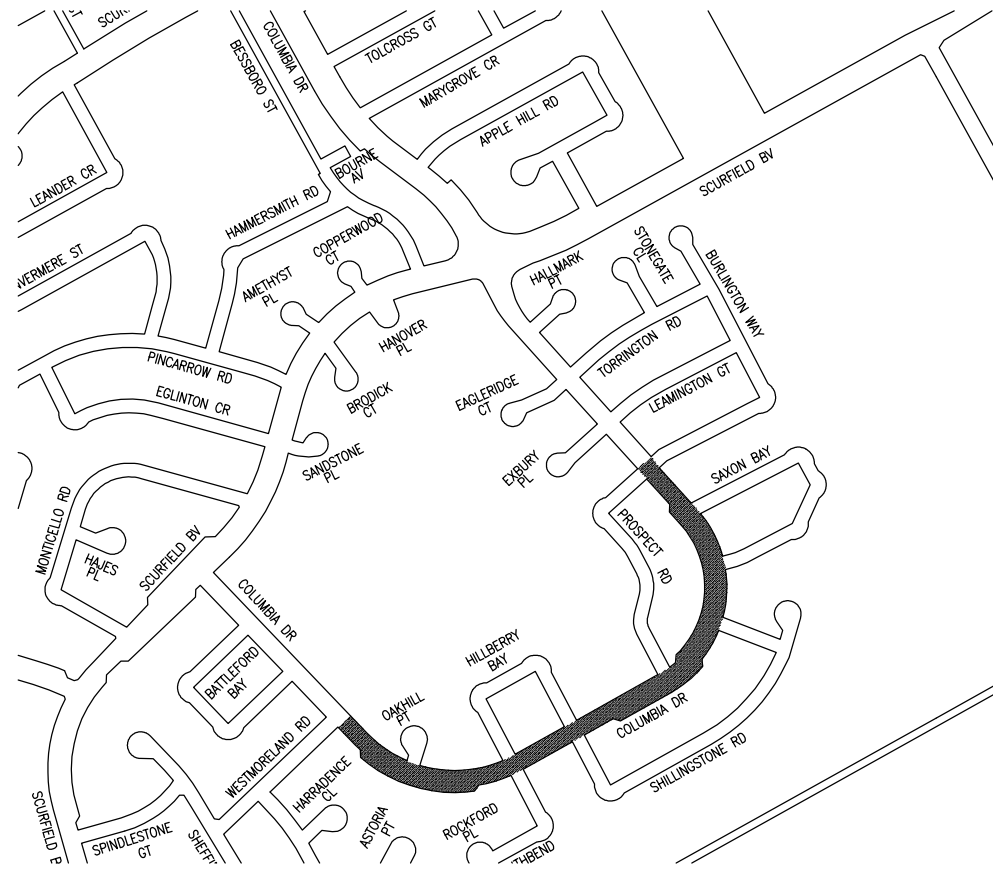
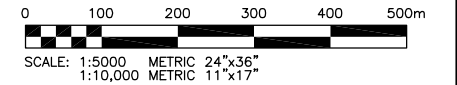


COLUMBIA DRIVE - WEST LEG
FROM SCURFIELD BOULEVARD TO WESTMORELAND ROAD



COLUMBIA DRIVE WEST - SOUTH LEG
FROM WESTMORELAND ROAD TO BURLINGTON WAY



NO.	D / M / Y	DESCRIPTION	BY
REVISIONS / ISSUE			
A		A. SECTION LETTER OR DETAIL NUMBER IS DRAWN	A
B		B. DRAWING WHERE SECTION OR DETAIL WAS INDICATED	-
- SECTION OR DETAIL SHOWN ON			



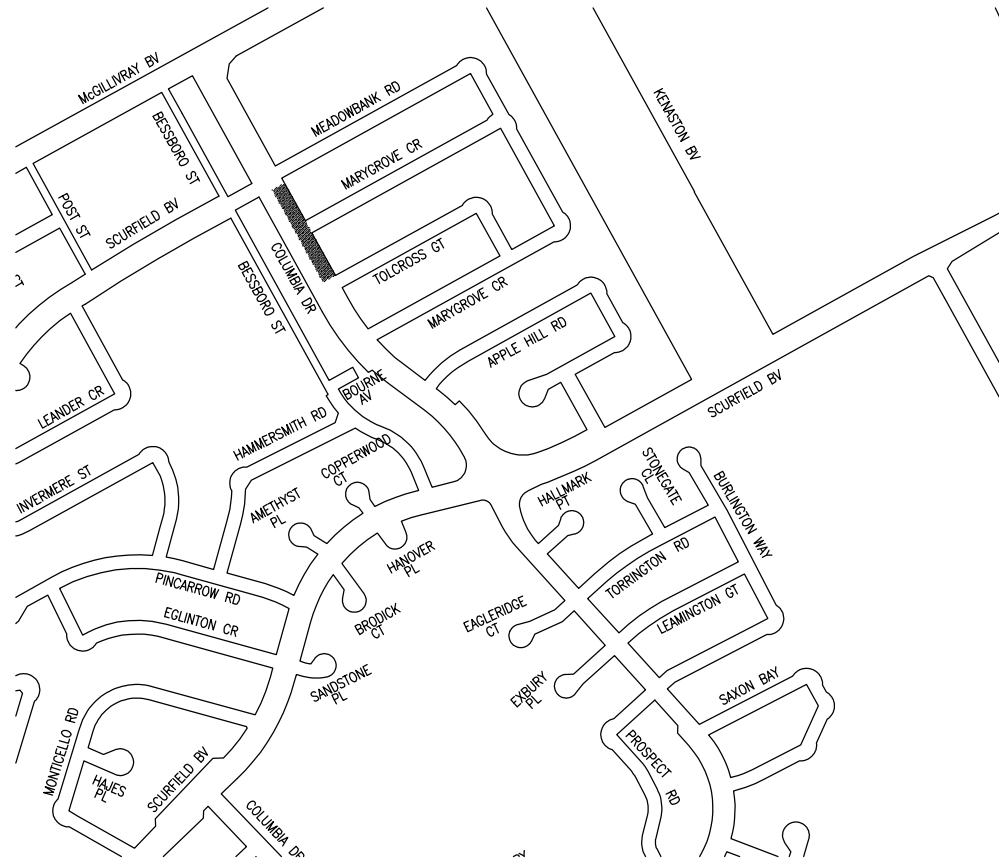
CLIENT: **THE CITY OF WINNIPEG**
PUBLIC WORKS DEPARTMENT

PROJECT: **2010 THIN BITUMINOUS OVERLAY (T.B.O.) PROGRAM**

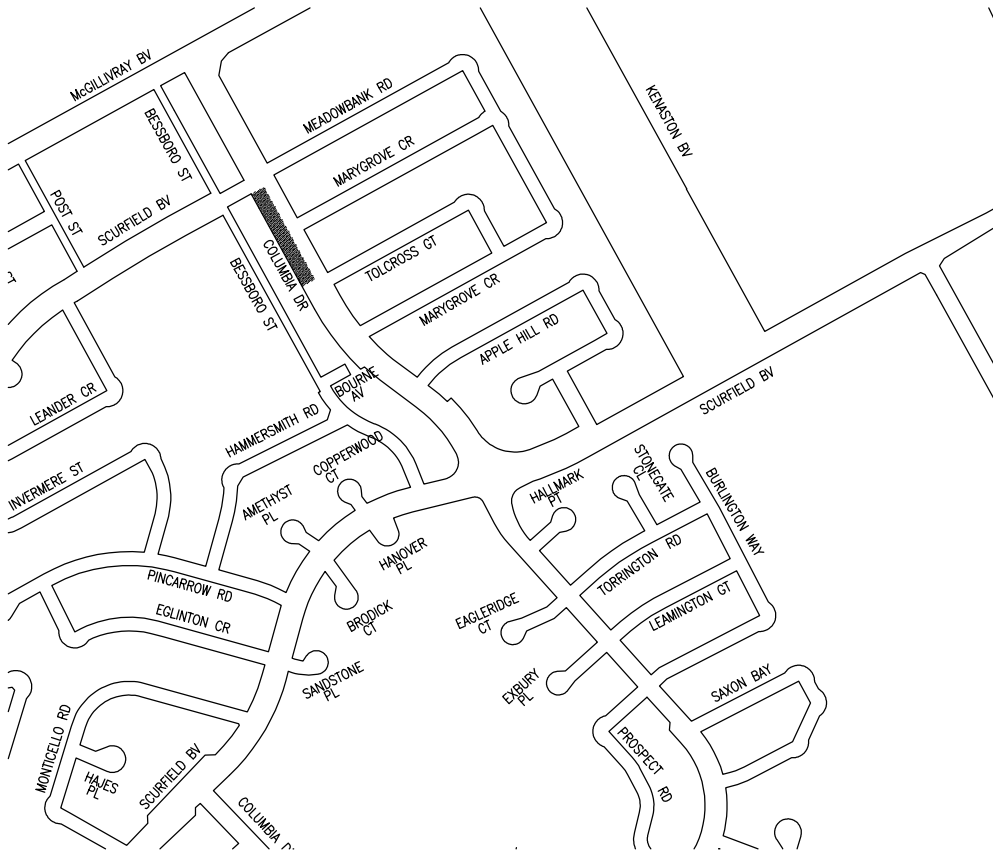
DWG. DESCRIPTION: **COLUMBIA DRIVE**

ENG. STAMP	DESIGNED BY:	DRAWN BY: DMW
	CHECKED:	CHECKED:
	APPROVED:	
	SCALE: AS NOTED	DATE: MAR/2010

10-0107-05 **SK02**
 CLIENT DWG. NO. REV: **A**



COLUMBIA DRIVE - NORTH BOUND
FROM SCURFIELD BOULEVARD TO TOLCROSS GATE



COLUMBIA DRIVE - SOUTH BOUND
FROM SCURFIELD BOULEVARD TO TOLCROSS GATE

