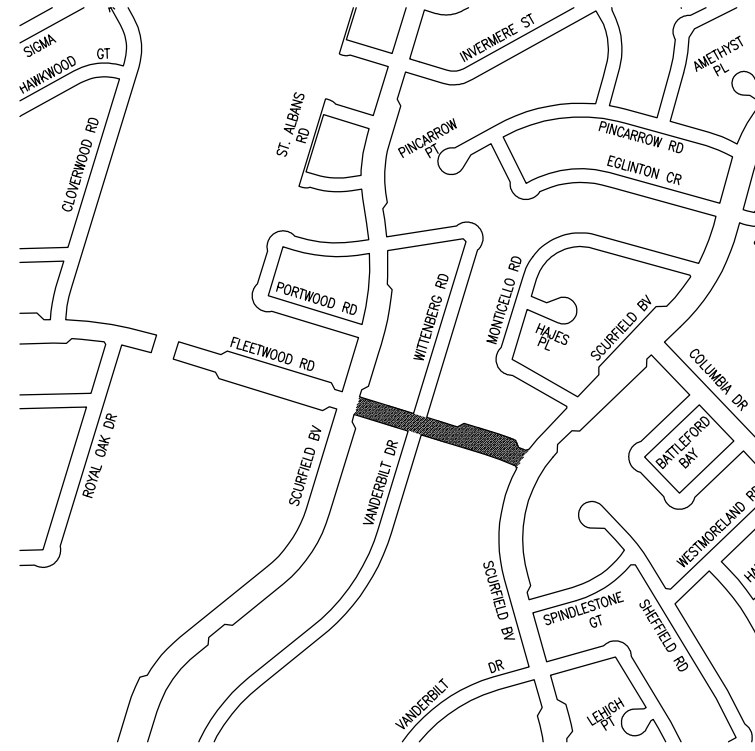


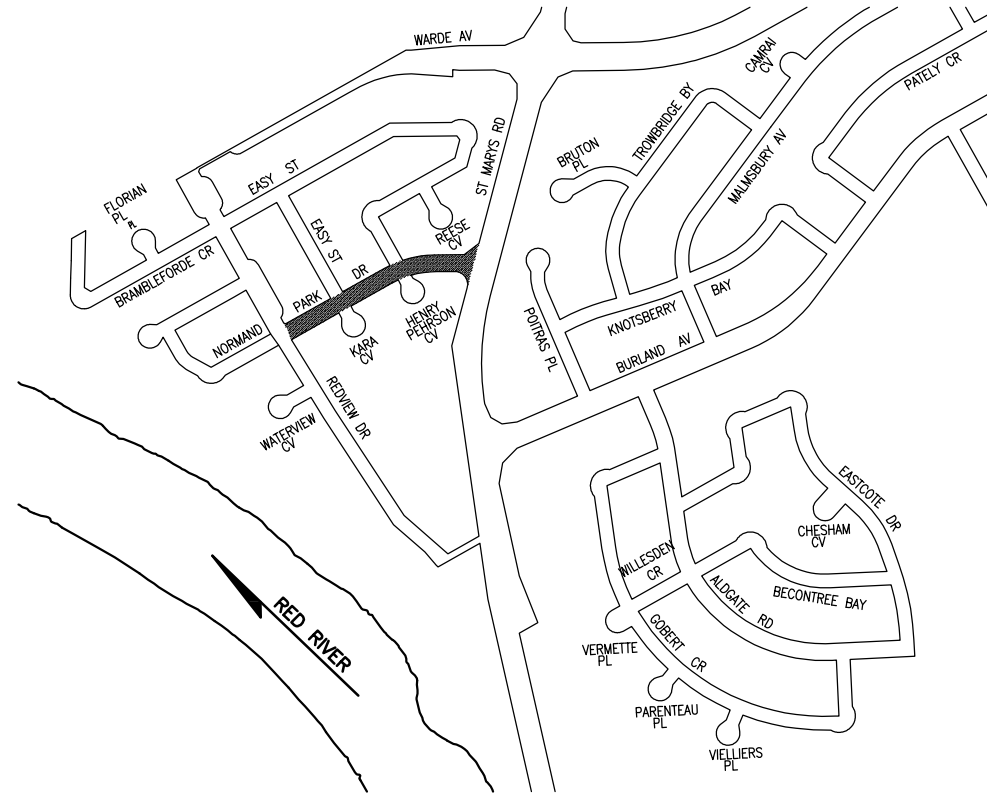
**SCURFIELD BOULEVARD**  
FROM HOUSE # 975 TO PORTWOOD ROAD - NORTH LEG



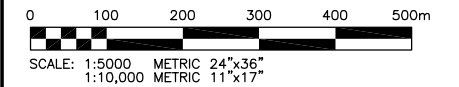
**FLEETWOOD ROAD**  
FROM SCURFIELD BOULEVARD TO SCURFIELD BOULEVARD



**HOSMER BOULEVARD**  
FROM CUTHBERTSON AVENUE TO CORYDON AVENUE



**NORMAND PARK DRIVE**  
FROM REDVIEW DRIVE TO ST. MARY'S ROAD



NO.	D / M / Y	DESCRIPTION	BY
REVISIONS / ISSUE			

- A. SECTION LETTER OR DETAIL NUMBER
- B. DRAWING WHERE SECTION OR DETAIL IS DRAWN OR DRAWING WHERE SECTION OR DETAIL WAS INDICATED



CLIENT: **THE CITY OF WINNIPEG**  
PUBLIC WORKS DEPARTMENT

PROJECT: **2010 THIN BITUMINOUS OVERLAY (T.B.O.) PROGRAM**

DWG. DESCRIPTION: **SCURFIELD BOULEVARD, FLEETWOOD ROAD, HOSMER BOULEVARD AND NORMAND PARK DRIVE**

ENG. STAMP	DESIGNED BY:	DRAWN BY: DMW
	CHECKED:	CHECKED:
	APPROVED:	
	SCALE: AS NOTED	DATE: MAR/2010
	<b>10-0107-05 SK03</b>	

CLIENT DWG. NO. REV: **A**