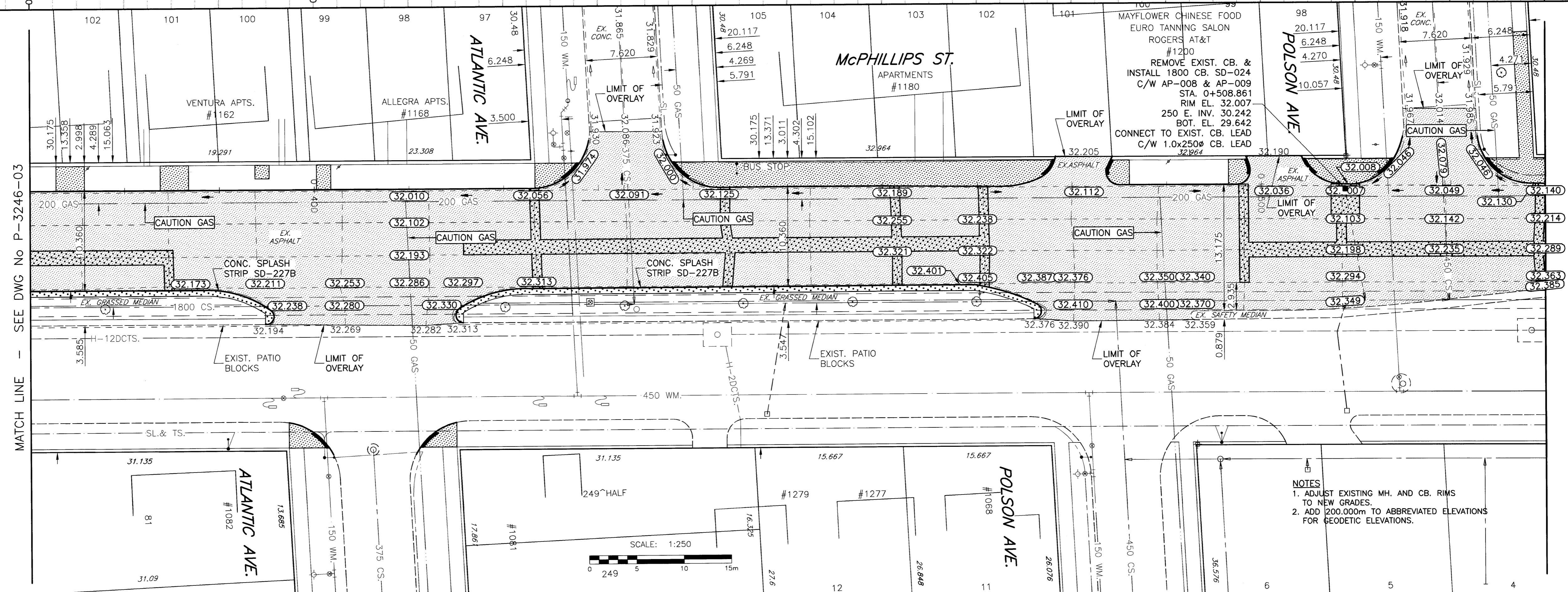


**SOUTHBOUND  
WEST SIDE PROFILES**

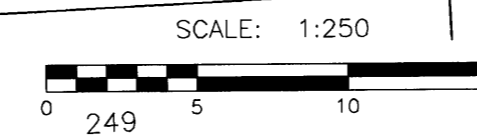
NOTE  
THE AVERAGE ASPHALT THICKNESS TO BE  
PLACED ON THIS PROJECT IS 90mm (2-LIFTS).



MATCH LINE - SEE DWG No P-3246-03


MATCH LINE - SEE DWG No P-3246-05

**METRIC**  
WHOLE NUMBERS INDICATE MILLIMETRES  
DECIMAL NUMBERS INDICATE METRES



- NOTES  
1. ADJUST EXISTING MH. AND CB. RIMS TO NEW GRADES.  
2. ADD 200.00mm TO ABBREVIATED ELEVATIONS FOR GEODETIC ELEVATIONS.

BID OPPORTUNITY No. 25-2004



GAS	○	MANHOLE	●
MTS	□	CATCH BASIN/CATCH PIT	■
HYDRO	△	C & G INLET W/BOX	▲
VIDEON	⊙	TREE	⊕
TRAFFIC SIGNALS	⊕	TEST HOLE	⊕
LAND DRAINAGE SEWER	—	PROPERTY LINE	—
CATCHBASIN LEAD	—	SURVEY BAR	—
WATERMAIN	—	FENCE	—
SUBDRAIN	—	BACK OF CURB	—
DITCH	—	ELEVATION	(3.100)

CONCRETE PAVEMENT	[Pattern]
ASPHALT PAVEMENT	[Pattern]
CONC. SIDEWALK/MED. SLAB	[Pattern]
PAVING STONE	[Pattern]
TOPSOIL & SOD	[Pattern]
GRAVEL	[Pattern]
RAMP CURB	[Pattern]
REMOVAL	[Pattern]

**LOCATION APPROVED**  
UNDERGROUND STRUCTURES  
DATE: 04/03/25  
BY: DID

NOTE:  
LOCATION OF UNDERGROUND STRUCTURES AS SHOWN ARE BASED ON THE BEST INFORMATION AVAILABLE. BUT NO GUARANTEE IS GIVEN THAT ALL EXISTING UTILITIES ARE SHOWN OR THAT THE GIVEN LOCATIONS ARE EXACT. CONFIRMATION OF EXISTENCE AND EXACT LOCATION OF ALL SERVICES MUST BE OBTAINED FROM THE INDIVIDUAL UTILITIES BEFORE PROCEEDING WITH CONSTRUCTION.

DESIGNED BY	WRJ	CHECKED BY	at
DRAWN BY	DID	APPROVED BY	Man
HOR. SCALE:	1:250	RELEASED FOR CONSTRUCTION	DATE: MARCH 25, 2004
VERTICAL:	1:10		
ISSUED FOR CONSTRUCTION	04Mar25	DID	
NO. REVISIONS		DATE	BY



**THE CITY OF WINNIPEG**  
PUBLIC WORKS DEPARTMENT  
ENGINEERING DIVISION

STREET RENEWAL  
McPHILLIPS STREET SOUTHBOUND  
MACHRAY AVENUE TO MAPLEGLLEN AVENUE

HORIZONTAL & VERTICAL ALIGNMENT  
STA. 0+370.000 TO STA. 0+530.000

CITY DRAWING NUMBER	P-3246-04
SHEET	4 OF 7
REV	04
	A

PLOT SCALE = 1:10.25  
AutoCAD 15.05 P:\0266\365-00.ALD\McPhillips.dwg\McPhillips Site Plan.dwg 2004-03-24 4:37pm DID