



NOTE
THE AVERAGE ASPHALT THICKNESS TO BE PLACED ON THIS PROJECT IS 90mm (2-LIFTS).

NOTES
1. ADJUST EXISTING MH. AND CB. RIMS TO NEW GRADES.
2. ADD 200.00mm TO ABBREVIATED ELEVATIONS FOR GEODETIC ELEVATIONS.


BID OPPORTUNITY
No. 25-2004



EXISTING	LEGEND - PLAN	PROPOSED	EXISTING	LEGEND - PLAN	PROPOSED	EXISTING	LEGEND - PLAN	PROPOSED	
	GAS		MANHOLE		CONCRETE PAVEMENT		LOCATION APPROVED		ASPHALT PAVEMENT
	MTS		CATCH BASIN/CATCH PIT		CONC. SIDEWALK/MED. SLAB		APPROVED STRUCTURES		PAVING STONE
	HYDRO		C & G INLET W/BOX		TOPSOIL & SOD		DATE		GRAVEL
	VIDEO		TREE		RAMP CURB		COMMITTEE		REMOVAL
	TRAFFIC SIGNALS		TEST HOLE		PROPERTY LINE		NOTE:		BACK OF CURB
	LAND DRAINAGE SEWER		SURVEY BAR		FENCE		ELEVATION		DITCH
	CATCHBASIN LEAD		BACK OF CURB ELEVATION						

LOCATION APPROVED UNDERGROUND STRUCTURES
 DATE: 04/25/04
 COMMITTEE: R.M. Subman
 NOTE: LOCATION OF UNDERGROUND STRUCTURES AS SHOWN ARE BASED ON THE BEST INFORMATION AVAILABLE. BUT NO GUARANTEE IS GIVEN THAT ALL EXISTING UTILITIES ARE SHOWN OR THAT THE GIVEN LOCATIONS ARE EXACT. CONFIRMATION OF EXISTENCE AND EXACT LOCATION OF ALL SERVICES MUST BE OBTAINED FROM THE INDIVIDUAL UTILITIES BEFORE PROCEEDING WITH CONSTRUCTION.

UMA Engineering Ltd.
 CONSULTING • ENGINEERING • CONSTRUCTION • MANAGEMENT SERVICES
 DESIGNED BY: WRJ
 CHECKED BY: [Signature]
 DRAWN BY: DID
 APPROVED BY: [Signature]
 HOR. SCALE: 1:250
 VERTICAL: 1:10
 ISSUED FOR CONSTRUCTION: 04Mar25
 NO. REVISIONS: 04/03/25



THE CITY OF WINNIPEG
 PUBLIC WORKS DEPARTMENT
 ENGINEERING DIVISION

STREET RENEWAL
 McPHILLIPS STREET SOUTHBOUND
 MACHRAY AVENUE TO MAPLEGLAN AVENUE

HORIZONTAL & VERTICAL ALIGNMENT
 STA. 0+680.000 TO STA. 0+830.000

CITY DRAWING NUMBER: P-3246-06
 SHEET 6 OF 7
 REV 06

PLOT SCALE = 1:0.25
 AutoCAD 15.05 P:\0265\365-00\ALD\McPhillips.dwg McPhillips Site Plan.dwg 2004-03-24 4:37pm DID