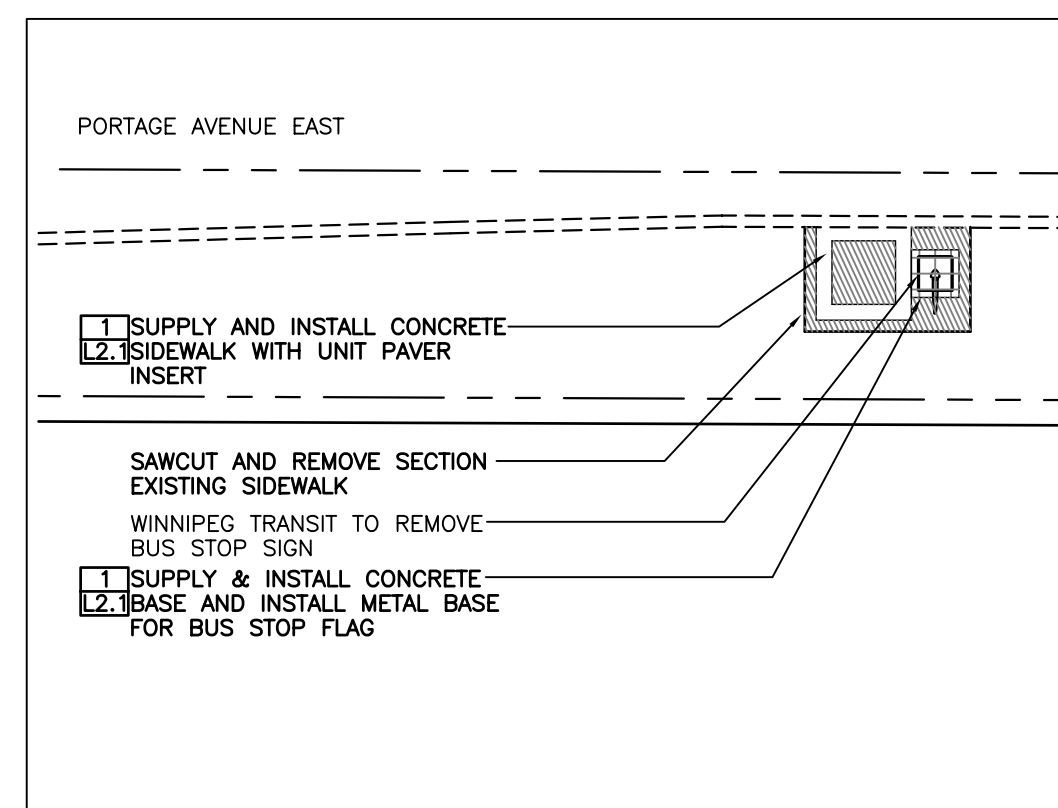
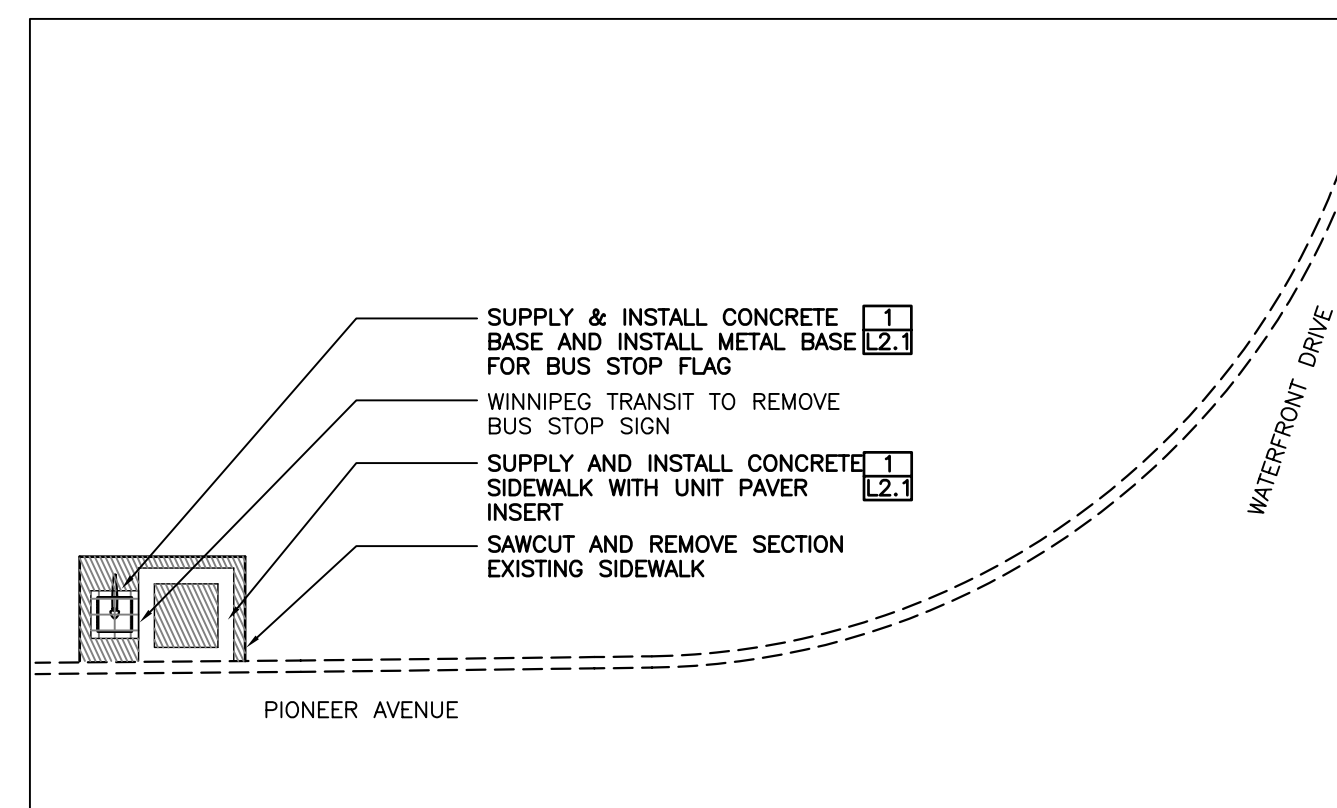


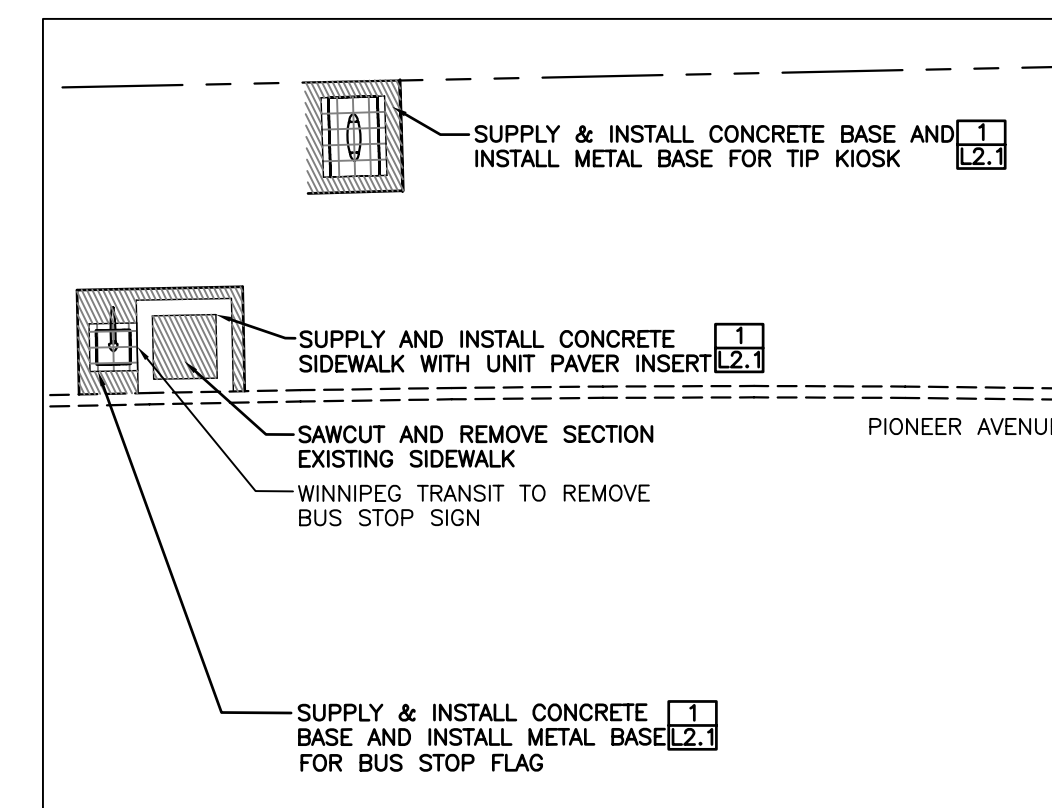
Westbound Portage East, N/S Main
Stop 10762 Main



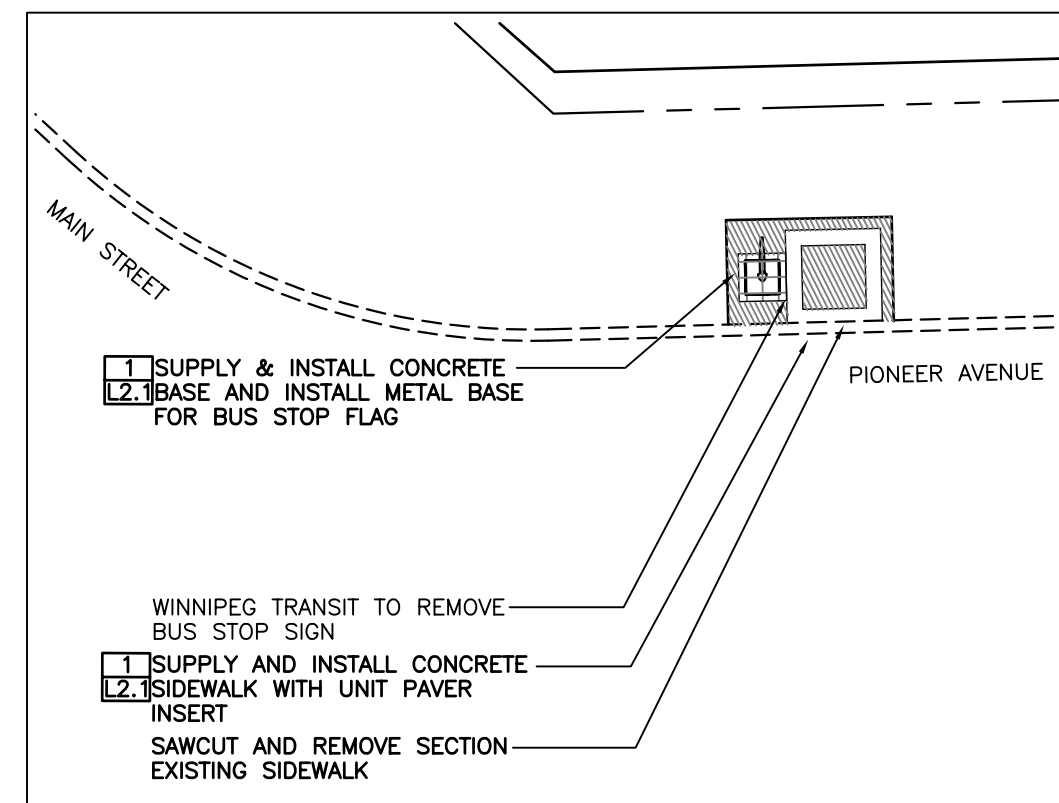
Eastbound Portage East, F/S Main
Stop 10763 Main



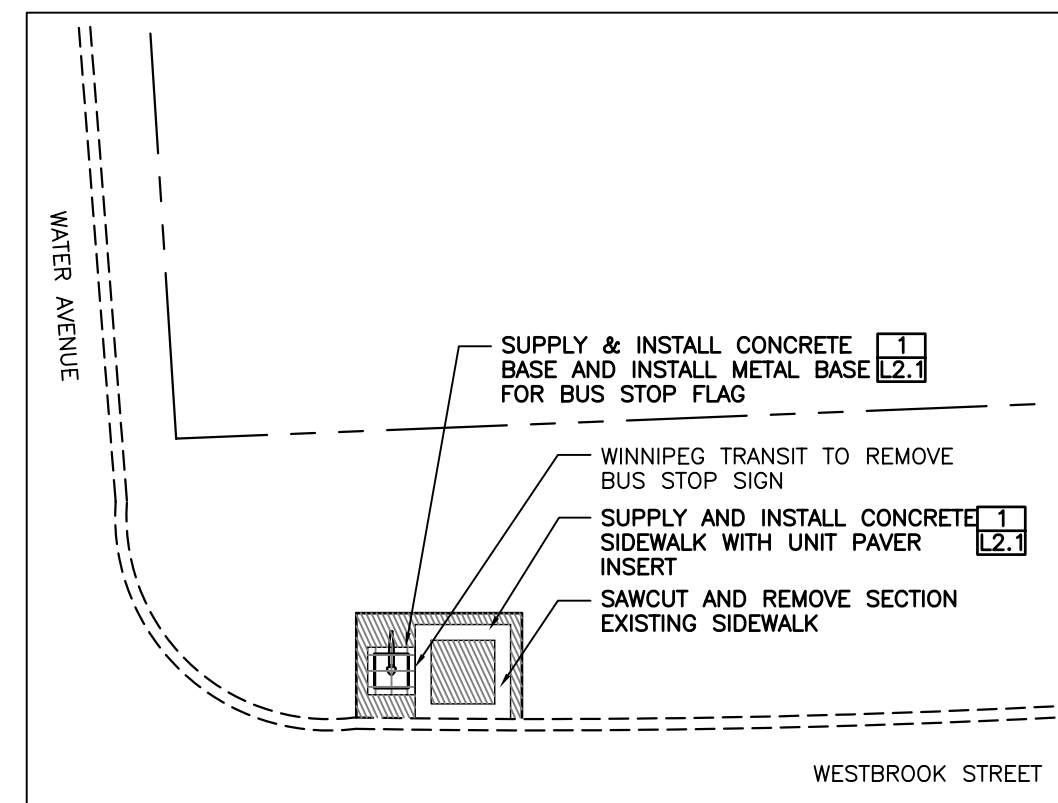
Westbound Pioneer, F/S Waterfront Drive
Stop 10804 Waterfront



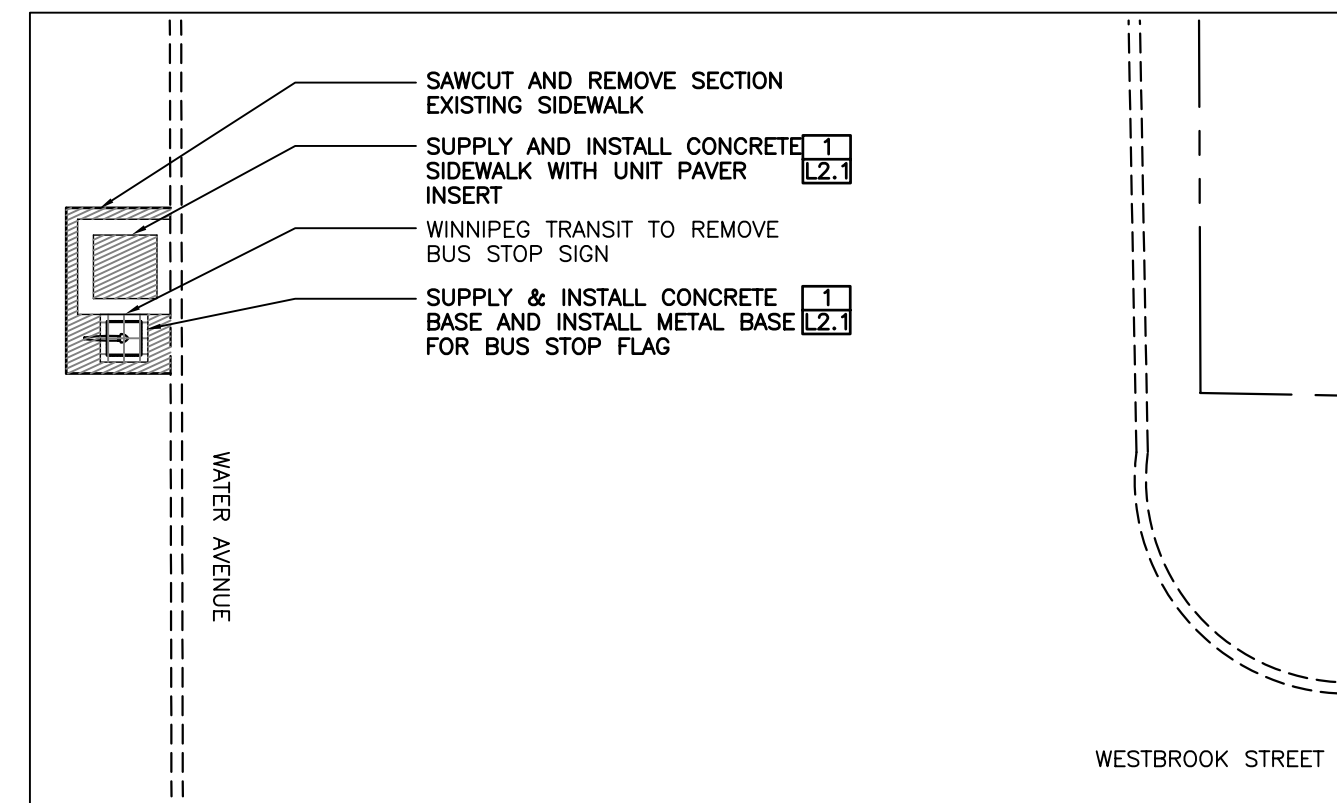
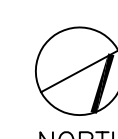
Westbound Pioneer, N/S Westbrook
Stop 10760 Westbrook



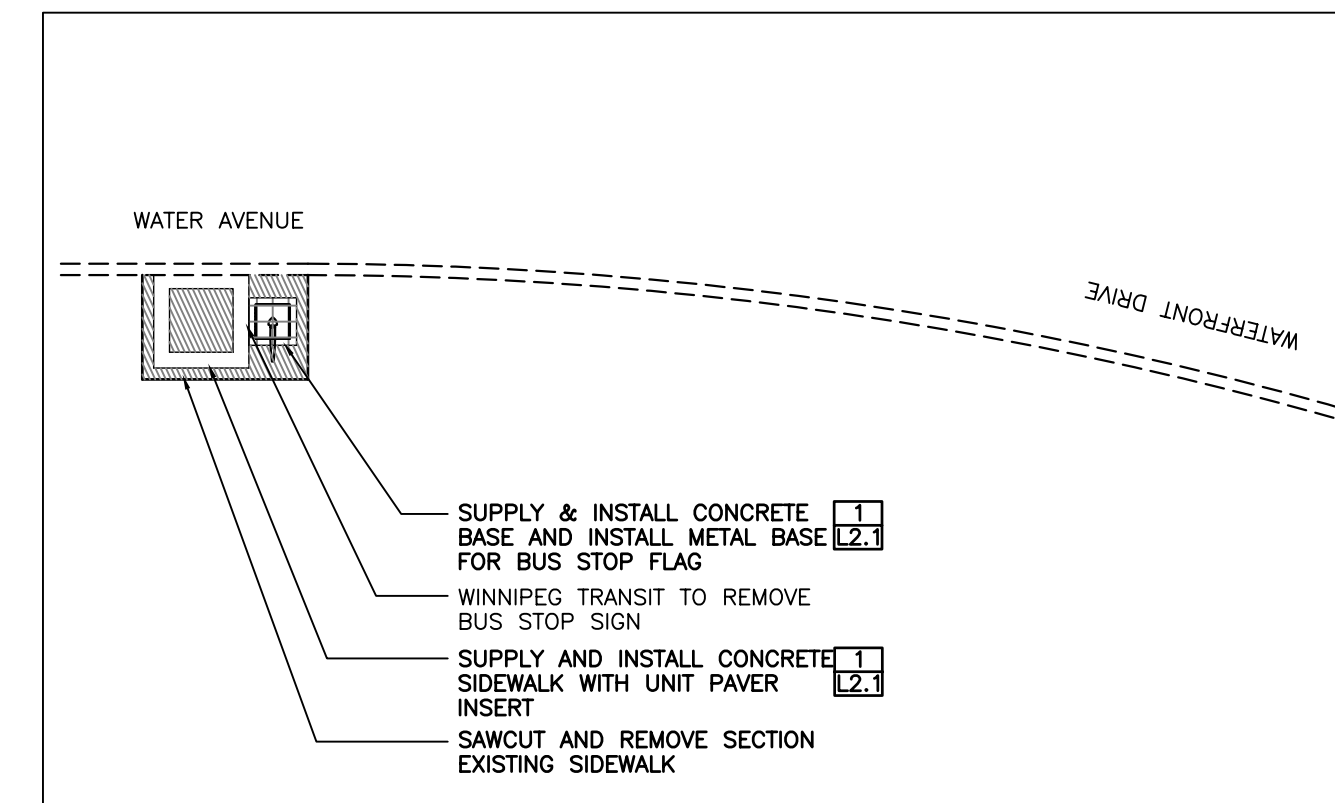
Westbound Pioneer, N/S Main
Stop 10761 Main



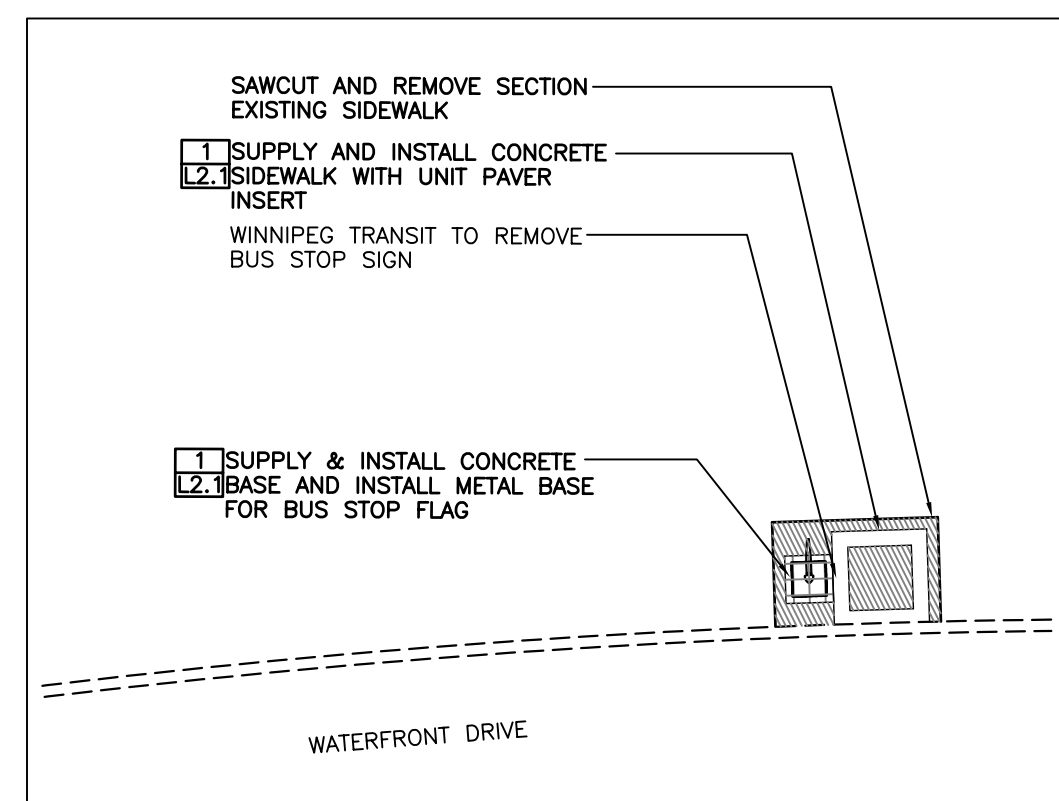
Southbound Westbrook, N/S Water
Stop 10802 Water



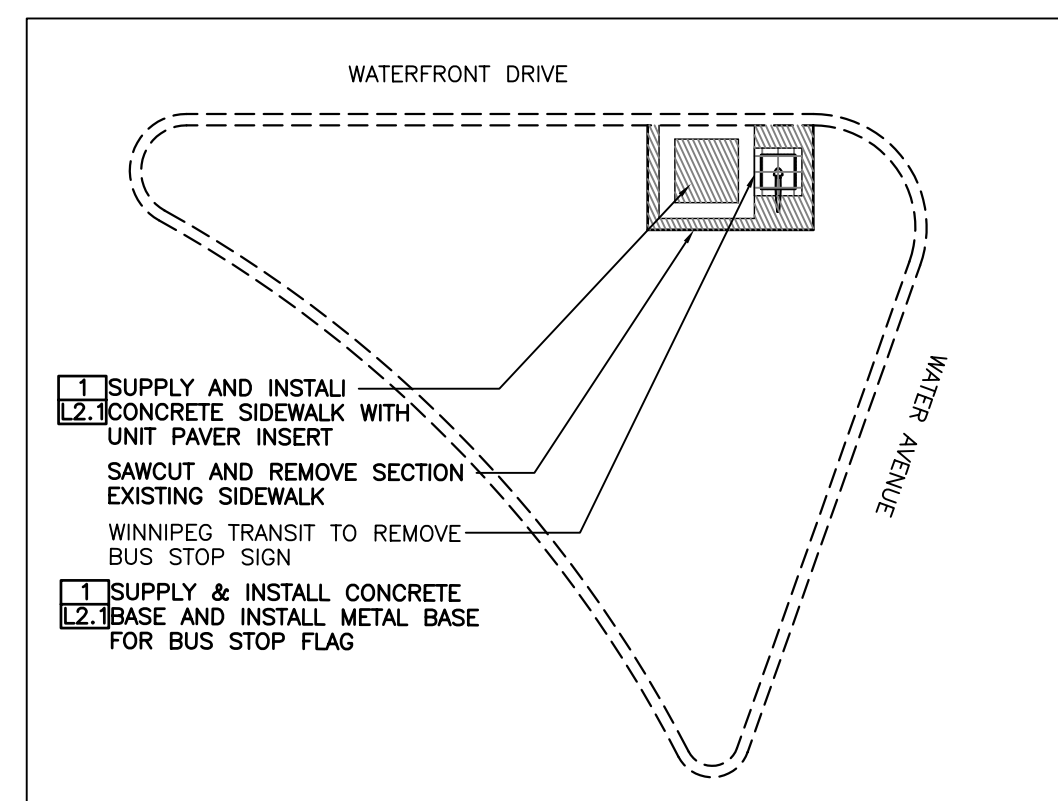
Eastbound Water, N/S Opp Westbrook
Stop 10710 Westbrook



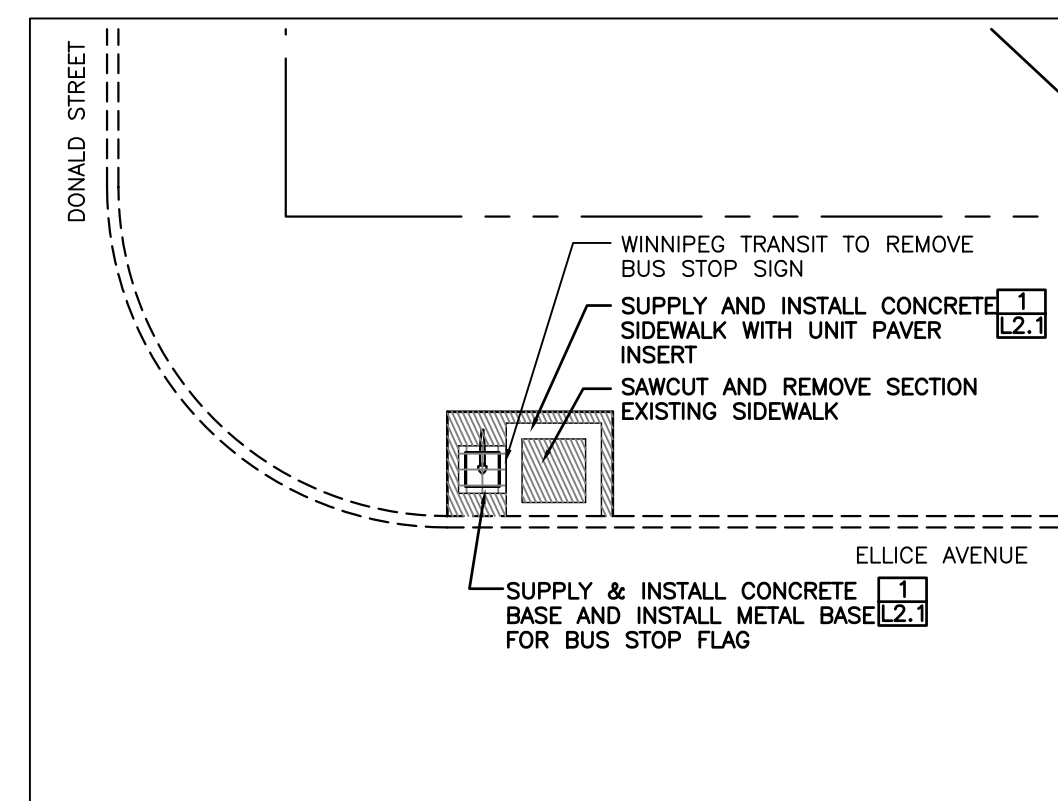
Eastbound Water, N/S Waterfront
Stop 10803 Waterfront



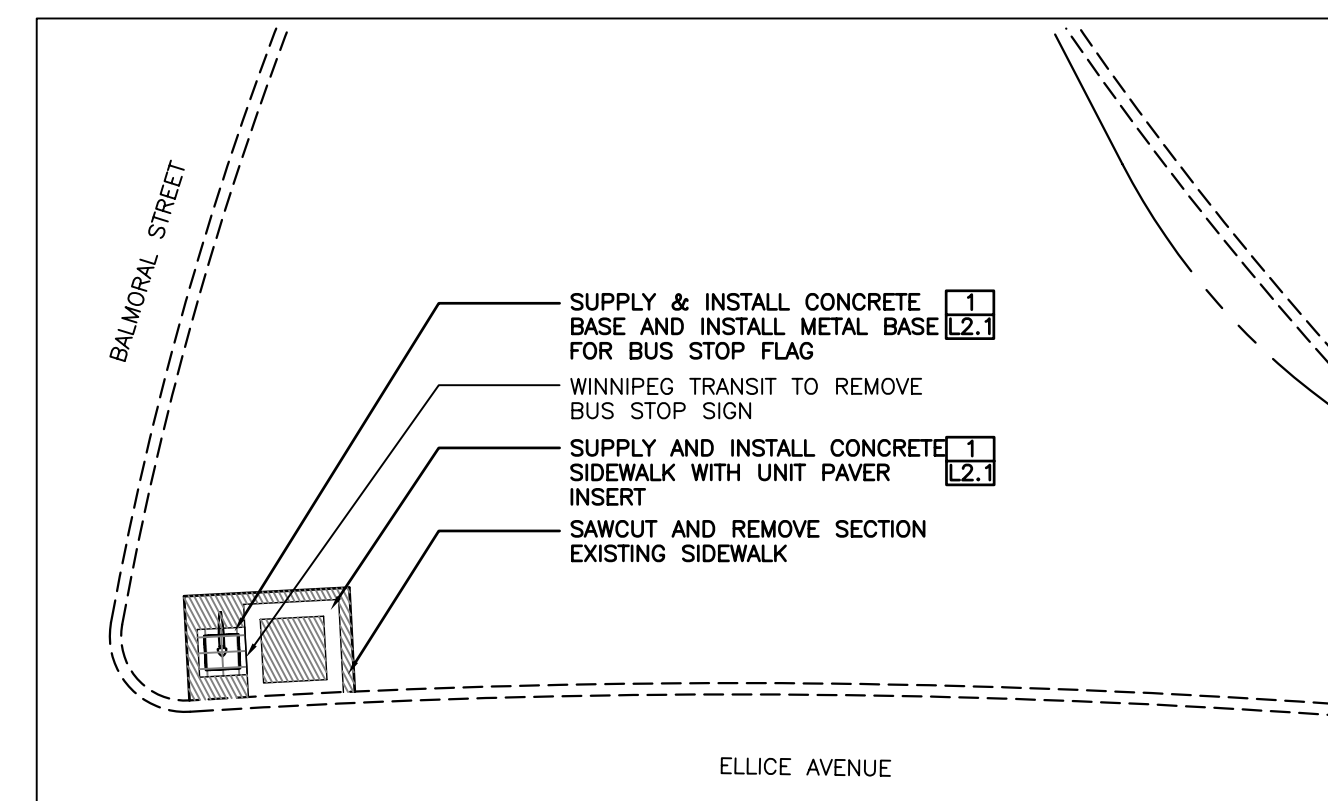
Southbound Waterfront, F/S Water
Stop 10939 Water



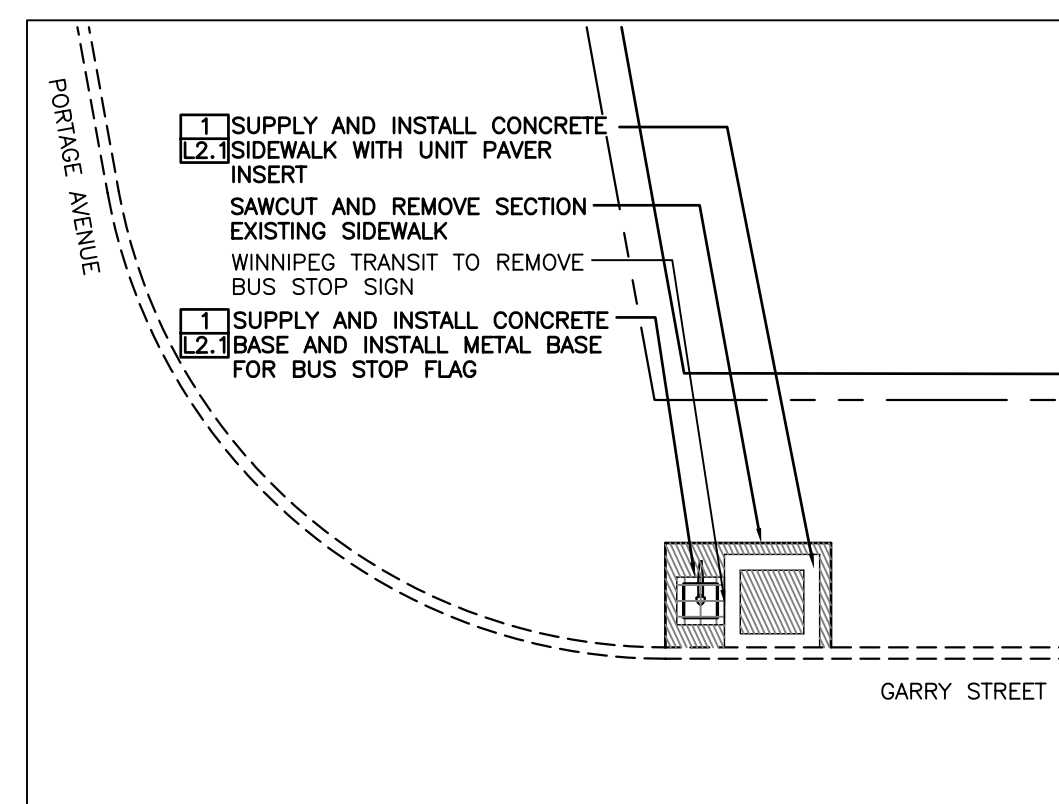
Northbound Waterfront, N/S Water
Stop 10903 Water



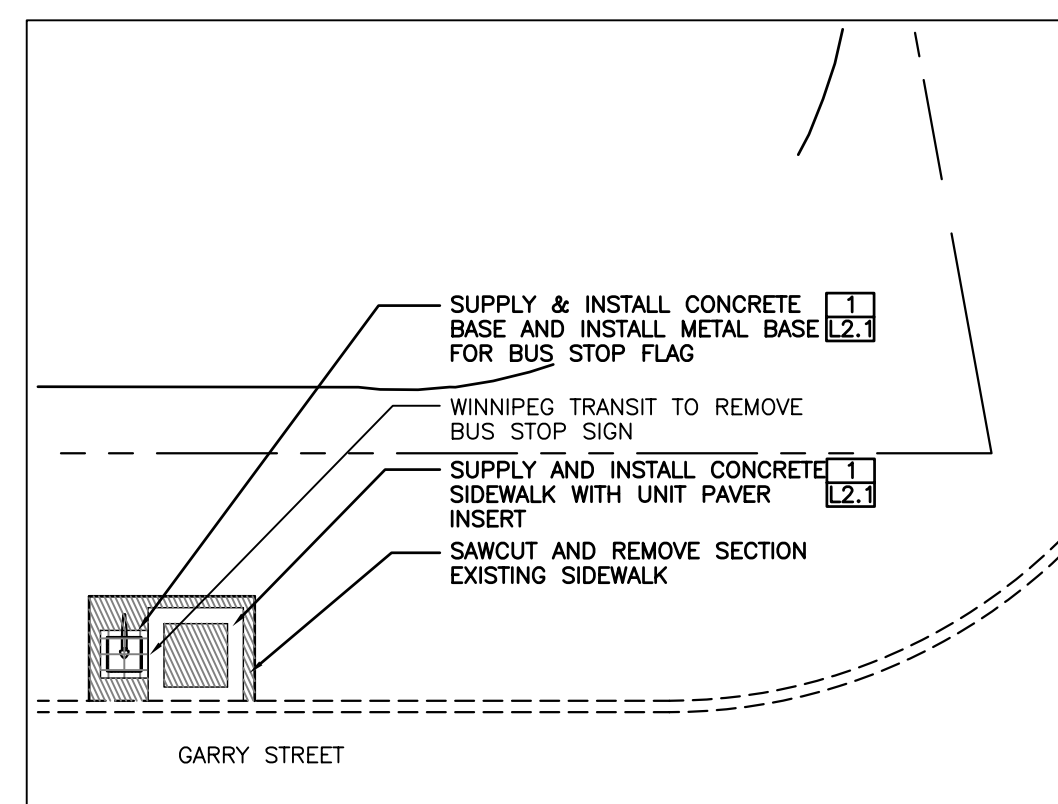
Westbound Ellice, N/S Donald
Stop 10084 Donald



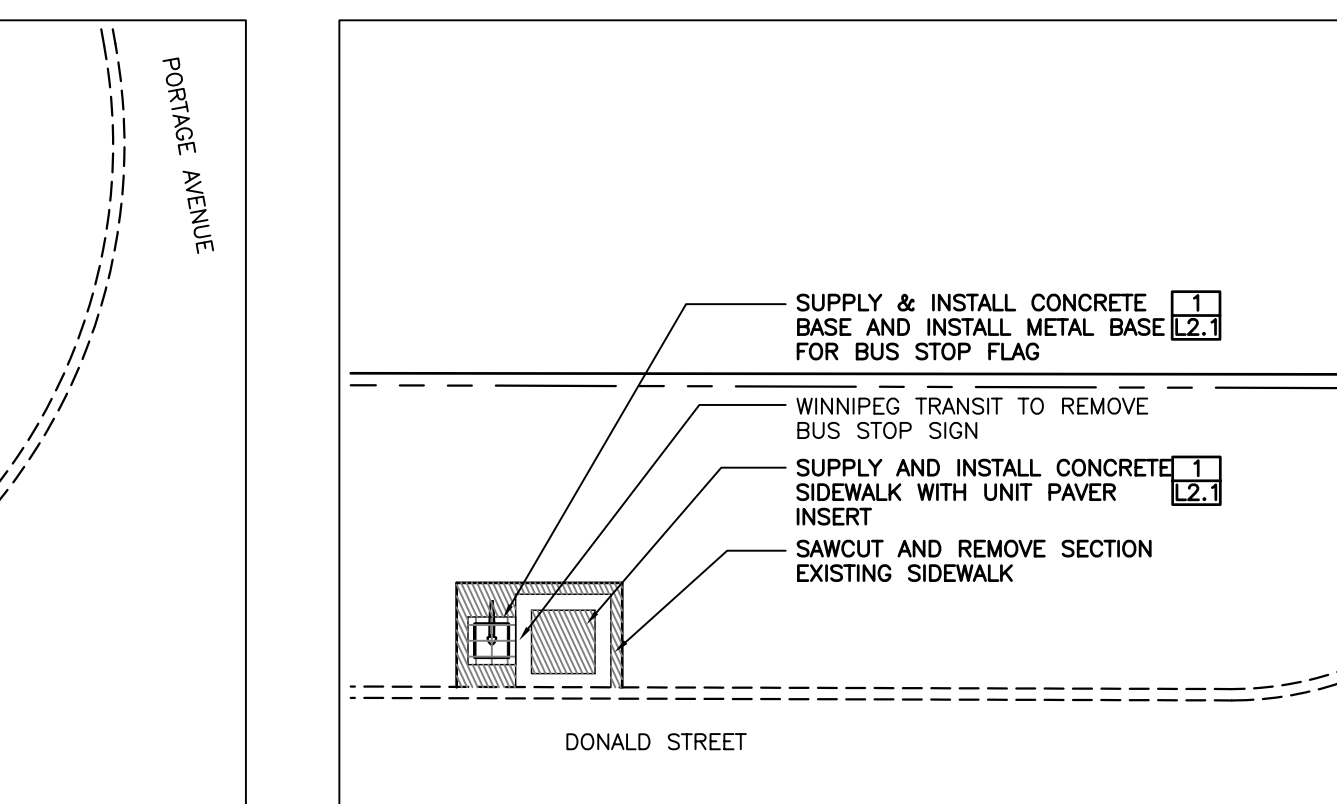
Westbound Ellice, N/S Balmoral
Stop 10535 Balmoral



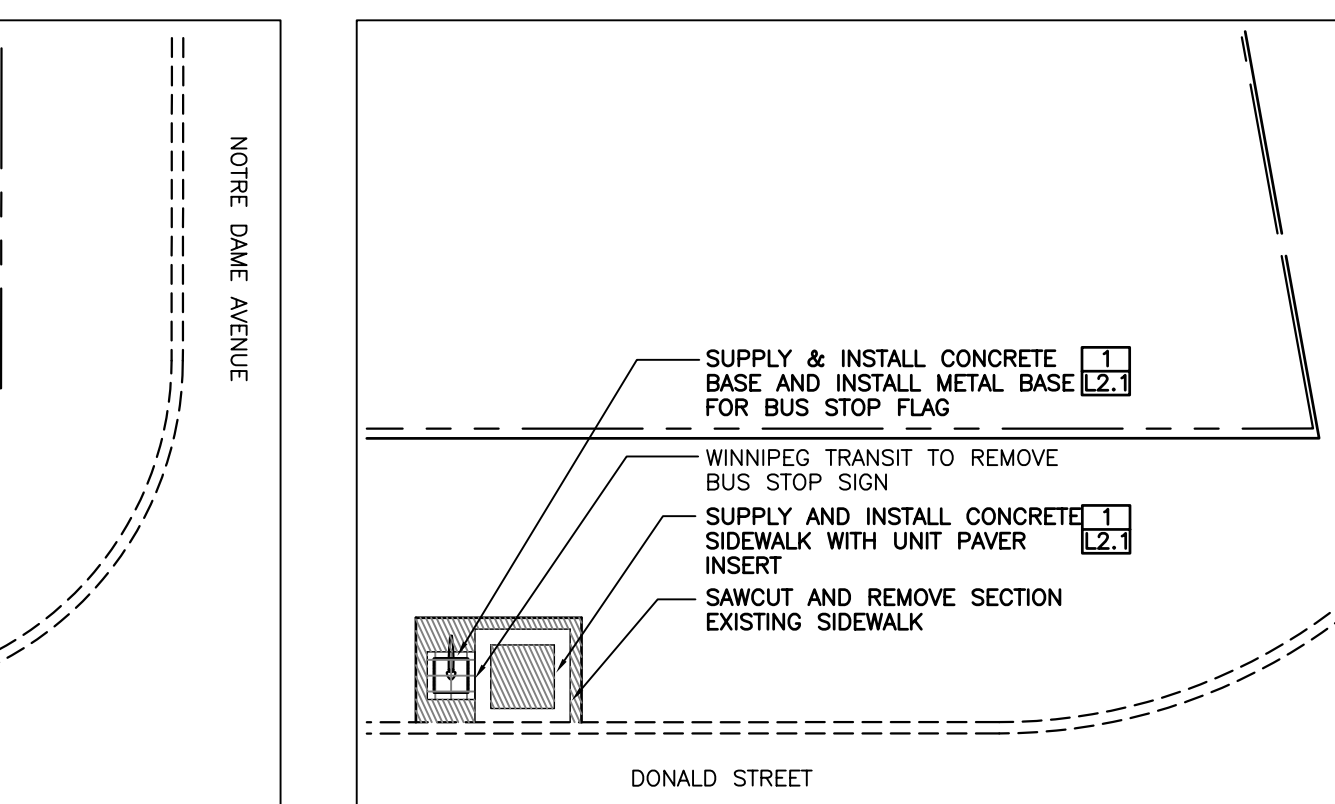
Southbound Garry, N/S Portage
Stop 10648 Portage North



Southbound Garry, F/S Portage
Stop 10649 Portage South



Southbound Donald, F/S Notre Dame
Stop 10667 Notre Dame



Southbound Donald, F/S Portage
Stop 10669 Portage South



LEGEND

EXISTING

- PROPERTY LINE
- EXISTING CURB
- EXISTING COBRA LIGHT POLE
- EXISTING HYDRANT
- BENCH TO BE REMOVED
- MTS PHONE BOOTH
- WASTE RECEPTACLE
- EXISTING TREE TO REMAIN
- EXISTING SIDEWALK TO BE REMOVED
- EXISTING SIGN TO BE REMOVED
- EXISTING TRAFFIC SIGNAL
- EXISTING MAN HOLE

PROPOSED

- HOLLAND PAVERS
- PINNED CONCRETE CURB / CURB RENEWAL
- CONCRETE SIDEWALK
- SOD
- ILLUMINATED TRANSIT SIGN
- BUS STOP TOTEM
- BUS STOP FLAG
- TRANSIT INFORMATION POSTER KIOSK (TIP KIOSK)
- BENCH WITH BACK
- BACKLESS BENCH

No.	Revisions	Date	By
26-02-08	Scale	1:200	
Designed By	Drawn By	Checked By	
JW	PR	JW	

Scale



WINNIPEG TRANSIT
Project Title
**BUS STOP UPGARDE
PROGRAM PHASE 3
SITE WORKS**

Sheet Title
**DOWNTOWN STOPS
LAYOUT PLANS 3 OF 5**
Project No. 06-029
Drawing No. L1.11