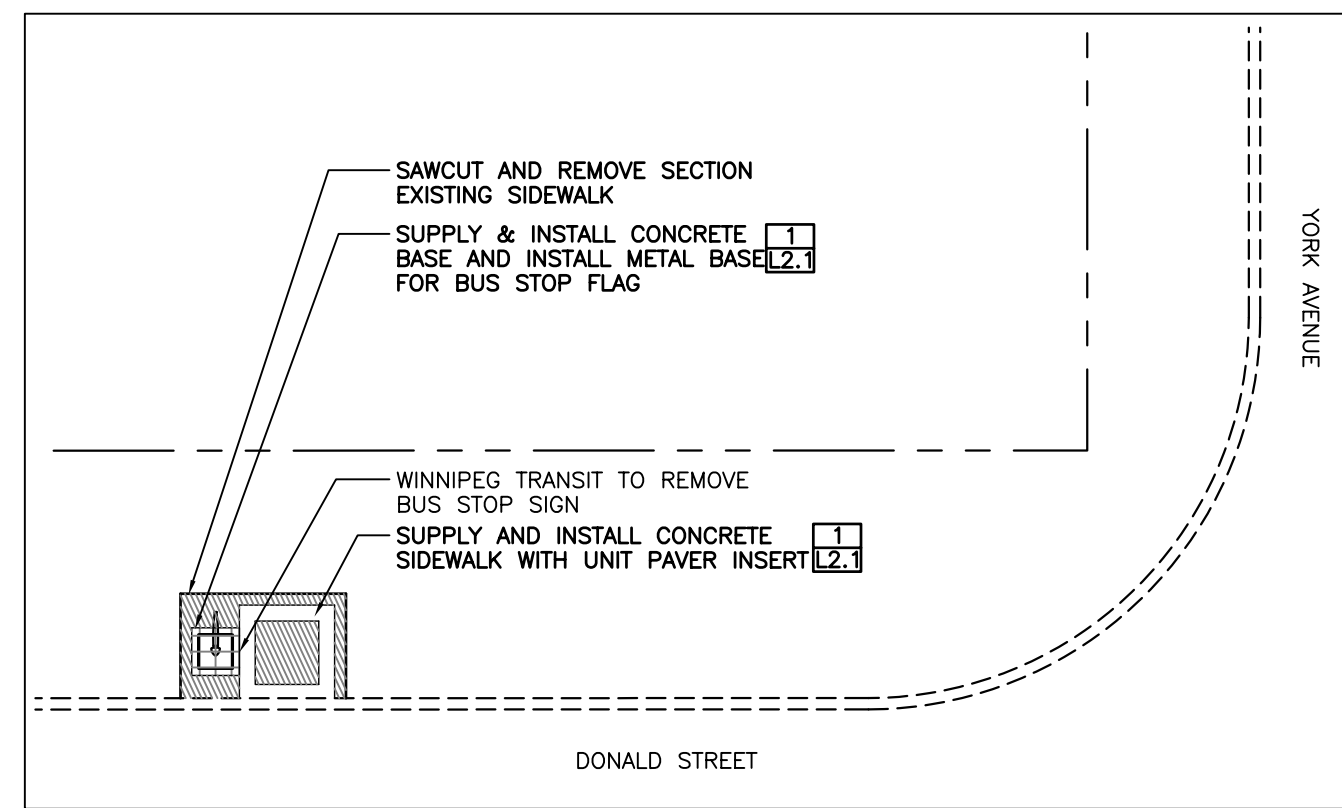
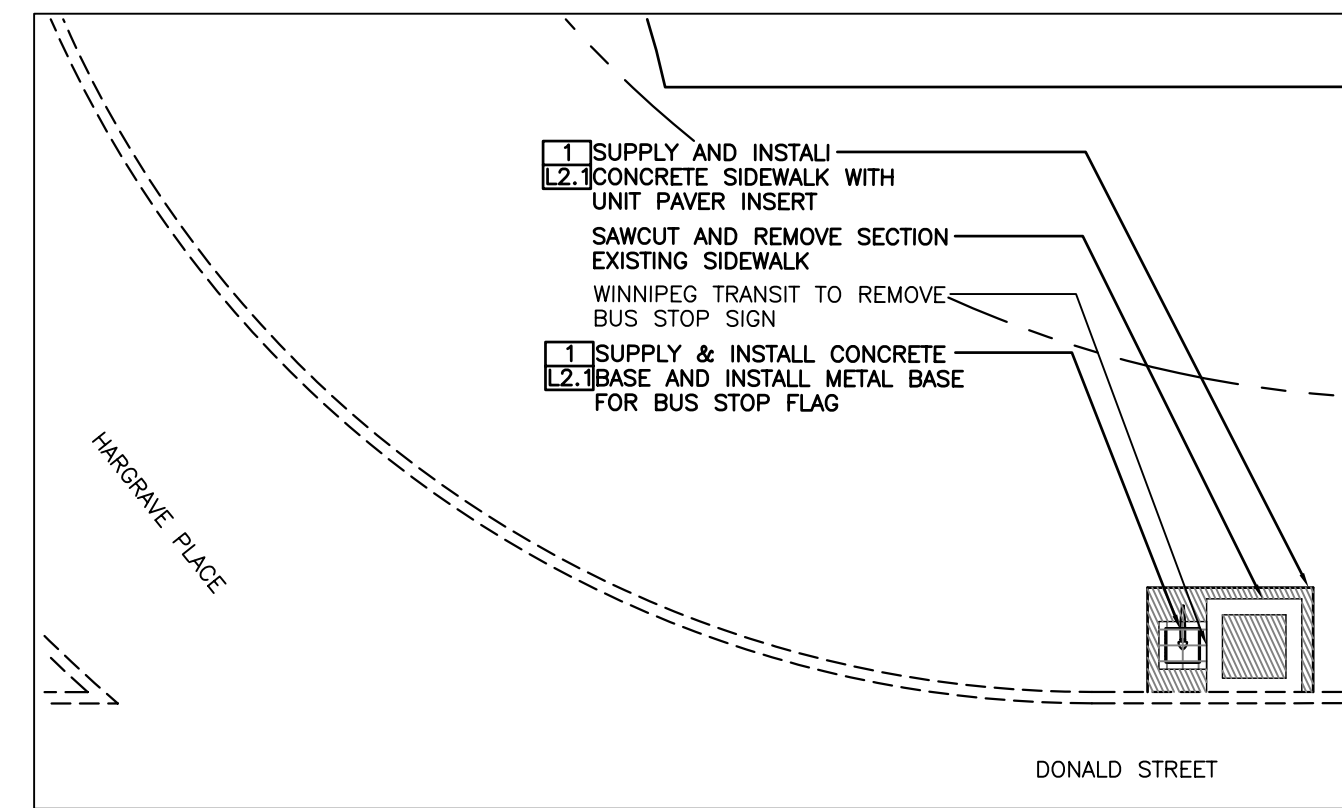


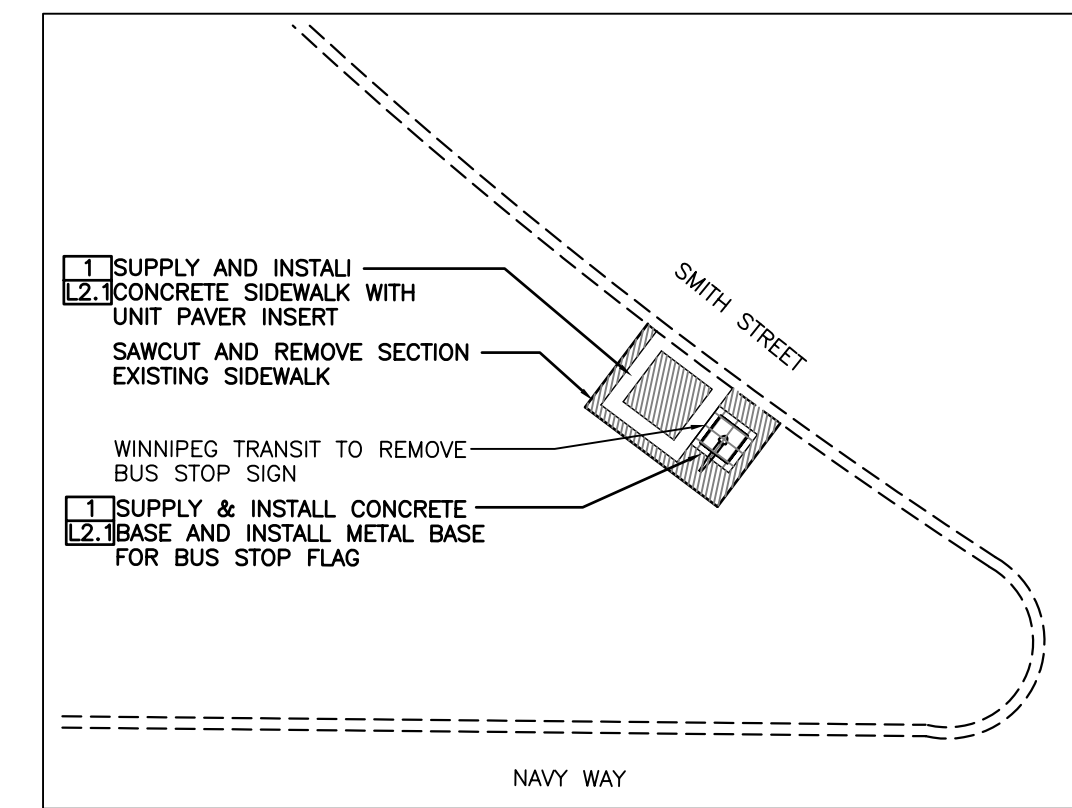
Southbound Donald, F/S St. Mary  
Stop 10671 St. Mary



Southbound Donald, F/S York  
Stop 10672 York



Southbound Donald, N/S Hargrave  
Stop 10674 Hargrave PI



Northbound Smith, F/S Navy  
Stop 10675 Navy

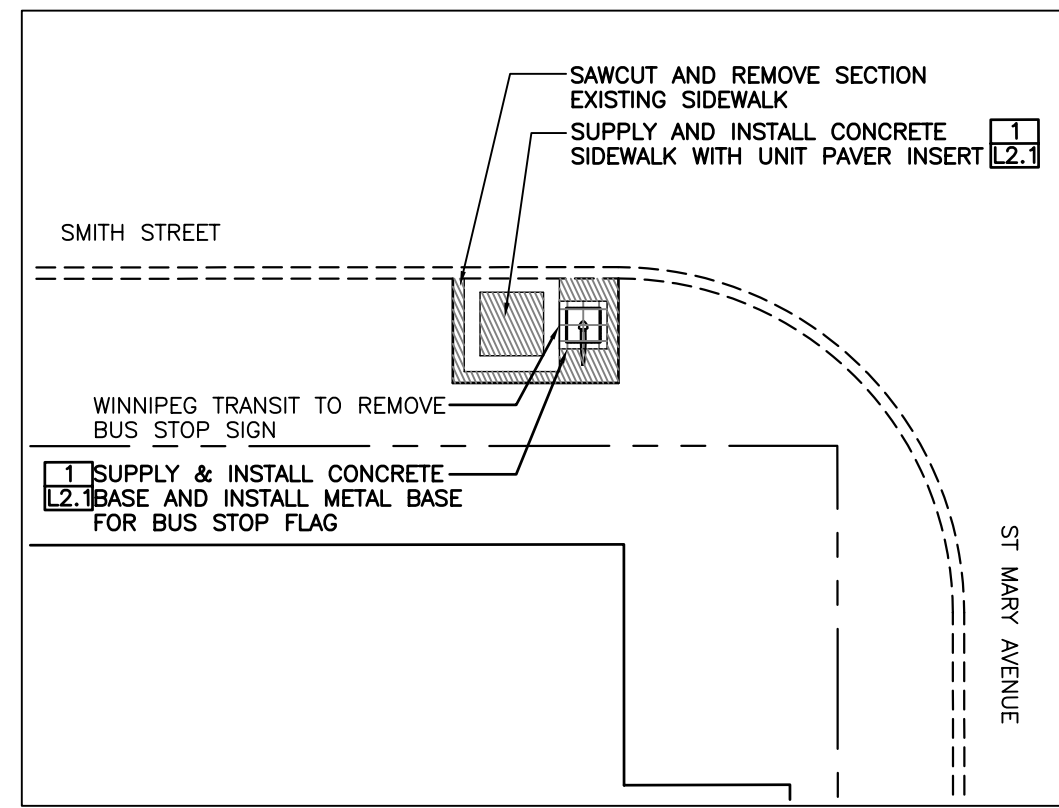
**LEGEND**

**EXISTING**

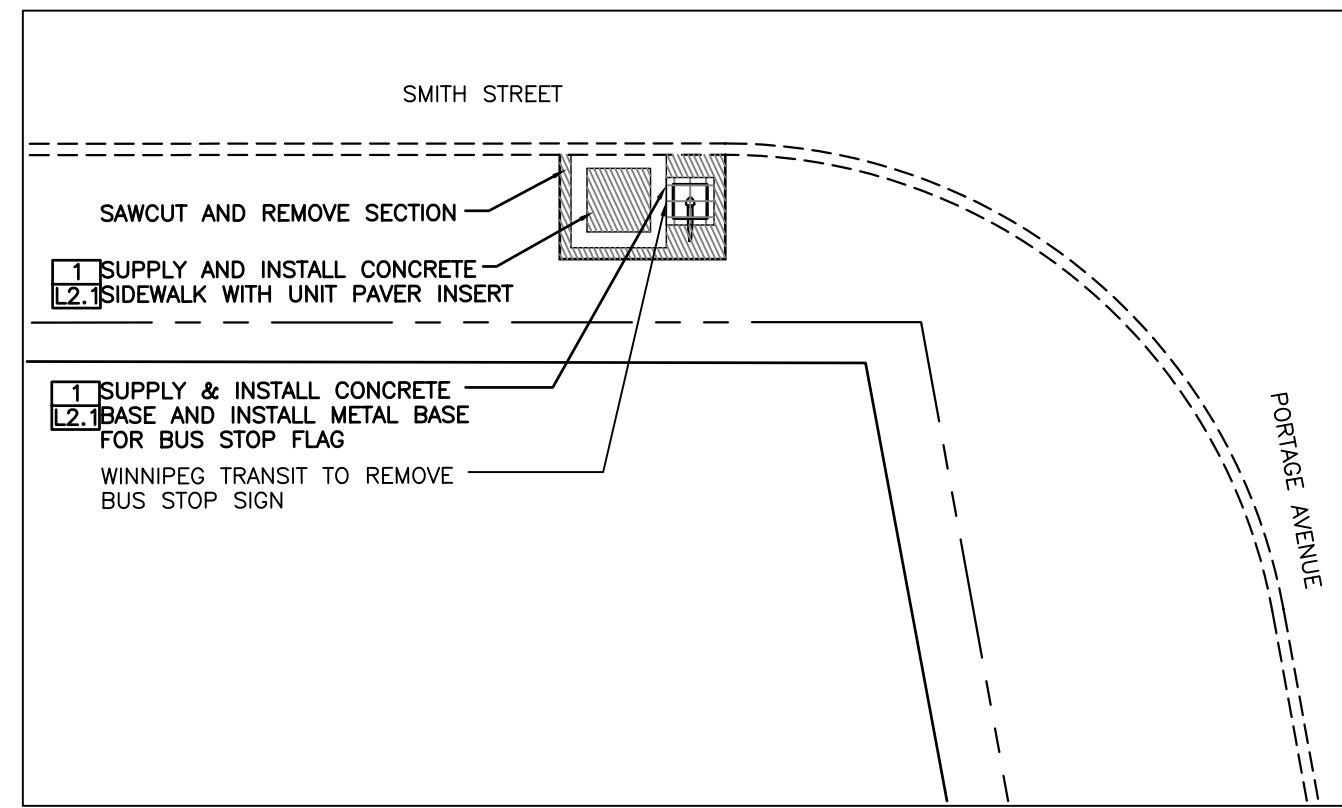
- PROPERTY LINE
- EXISTING CURB
- EXISTING COBRA LIGHT POLE
- EXISTING HYDRANT
- BENCH TO BE REMOVED
- MTS PHONE BOOTH
- WASTE RECEPTACLE
- EXISTING TREE TO REMAIN
- EXISTING SIDEWALK TO BE REMOVED
- EXISTING SIGN TO BE REMOVED
- EXISTING TRAFFIC SIGNAL
- EXISTING MAN HOLE

**PROPOSED**

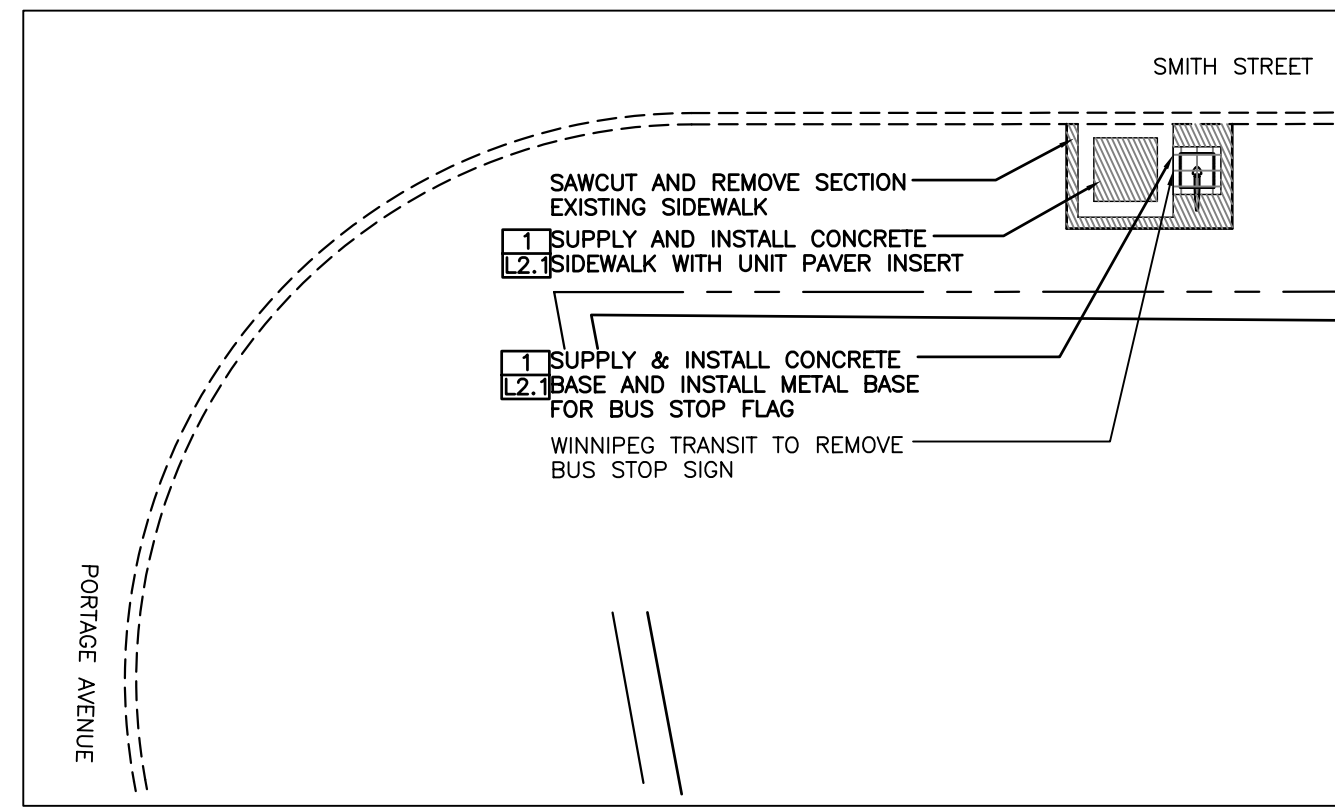
- HOLLAND PAVERS
- PINNED CONCRETE CURB / CURB RENEWAL
- CONCRETE SIDEWALK
- SOD
- ILLUMINATED TRANSIT SIGN
- BUS STOP TOTEM
- BUS STOP FLAG
- TRANSIT INFORMATION POSTER KIOSK (TIP KIOSK)
- BENCH WITH BACK
- BACKLESS BENCH



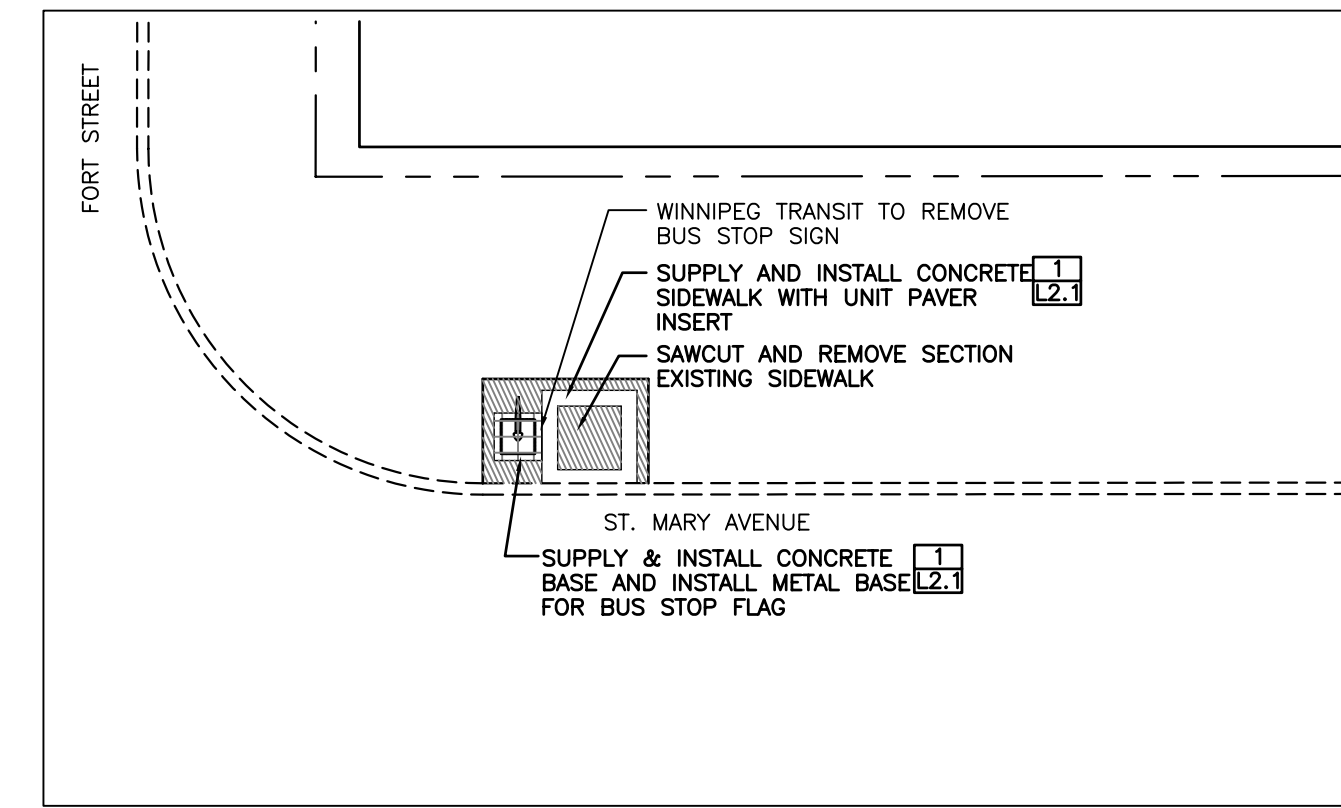
Northbound Smith, N/S St. Mary  
Stop 10652 St. Mary



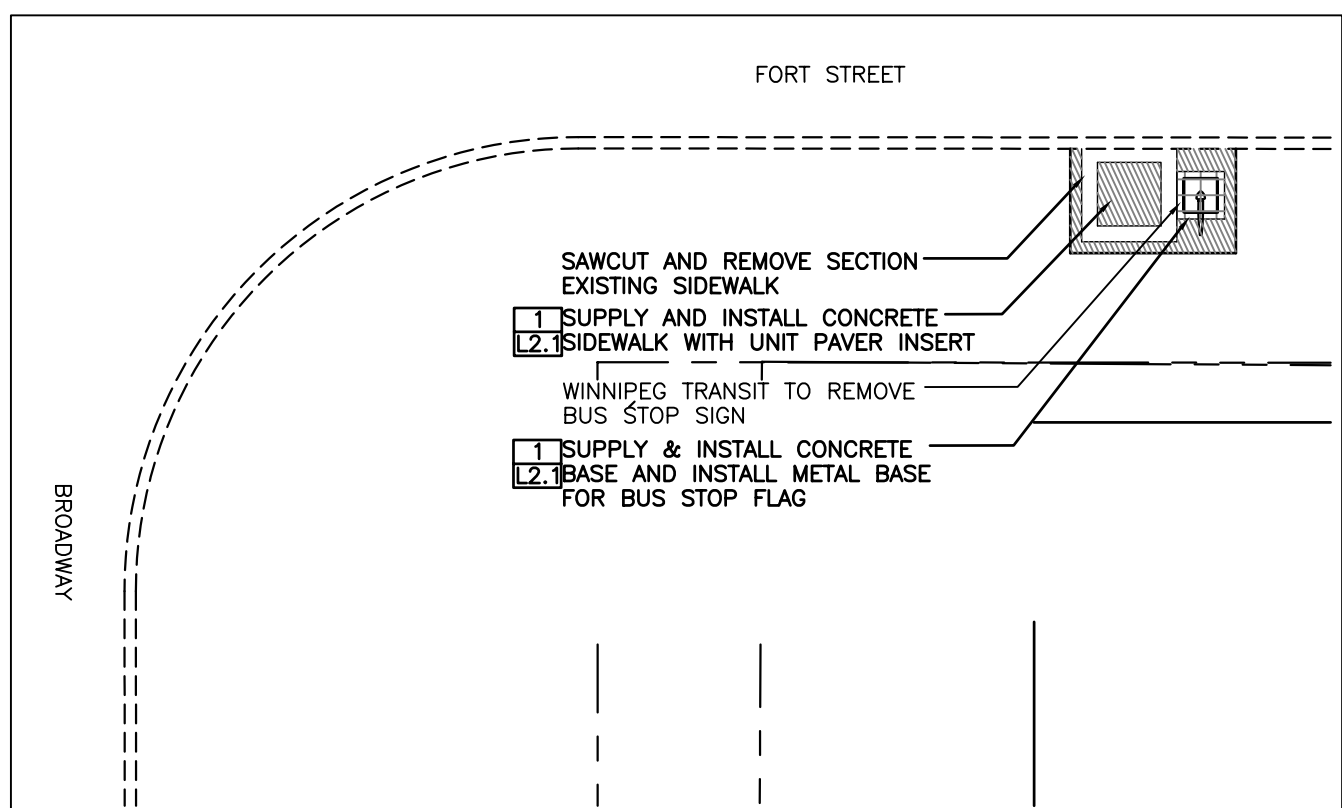
Northbound Smith, N/S Portage  
Stop 10654 Portage South



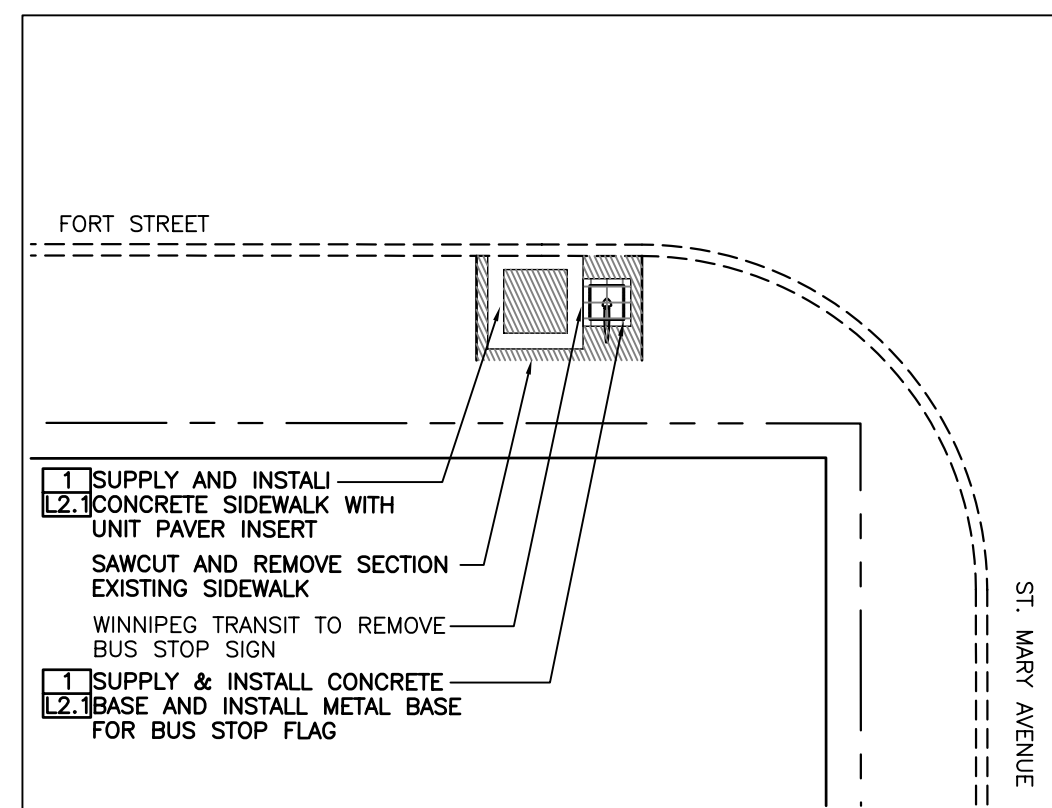
Northbound Smith, F/S Portage  
Stop 10640 Portage North



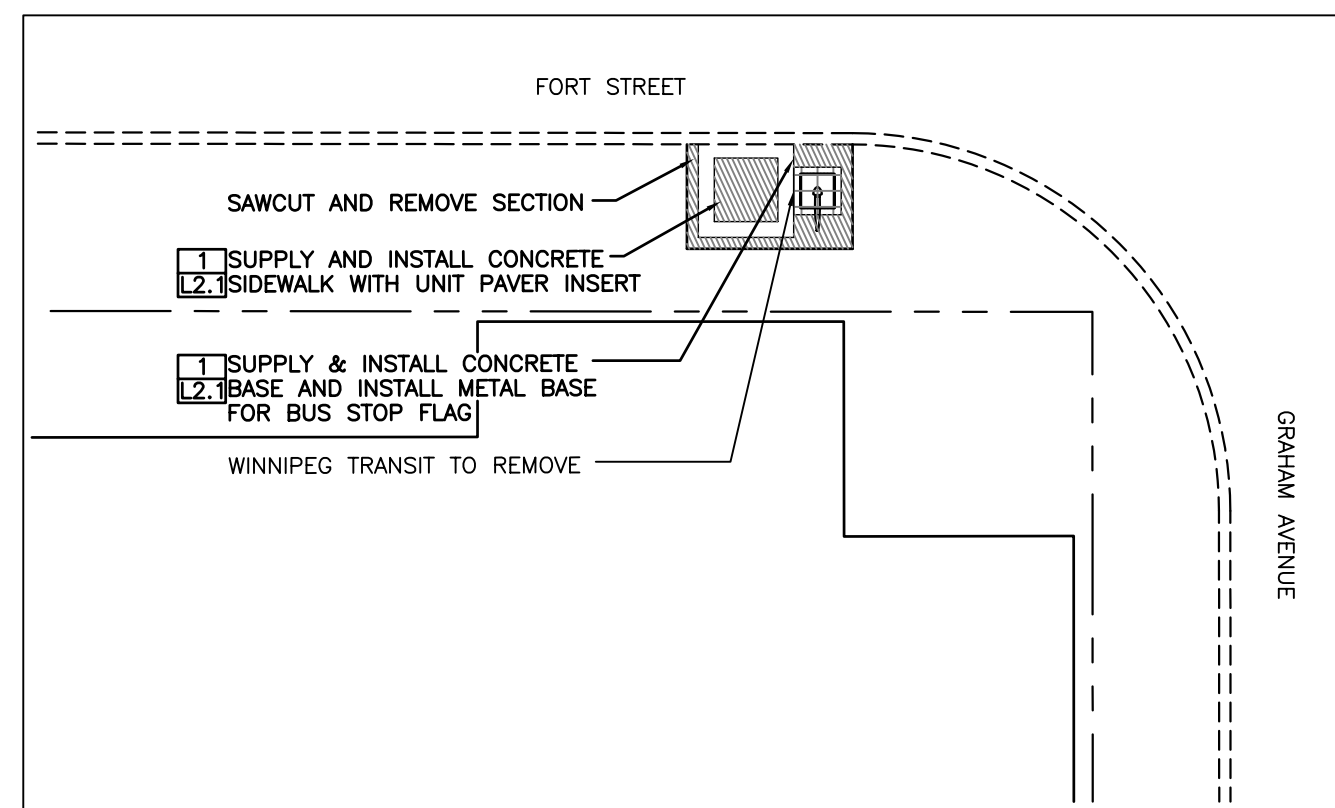
Westbound St. Mary, N/S Fort  
Stop 10620 Fort



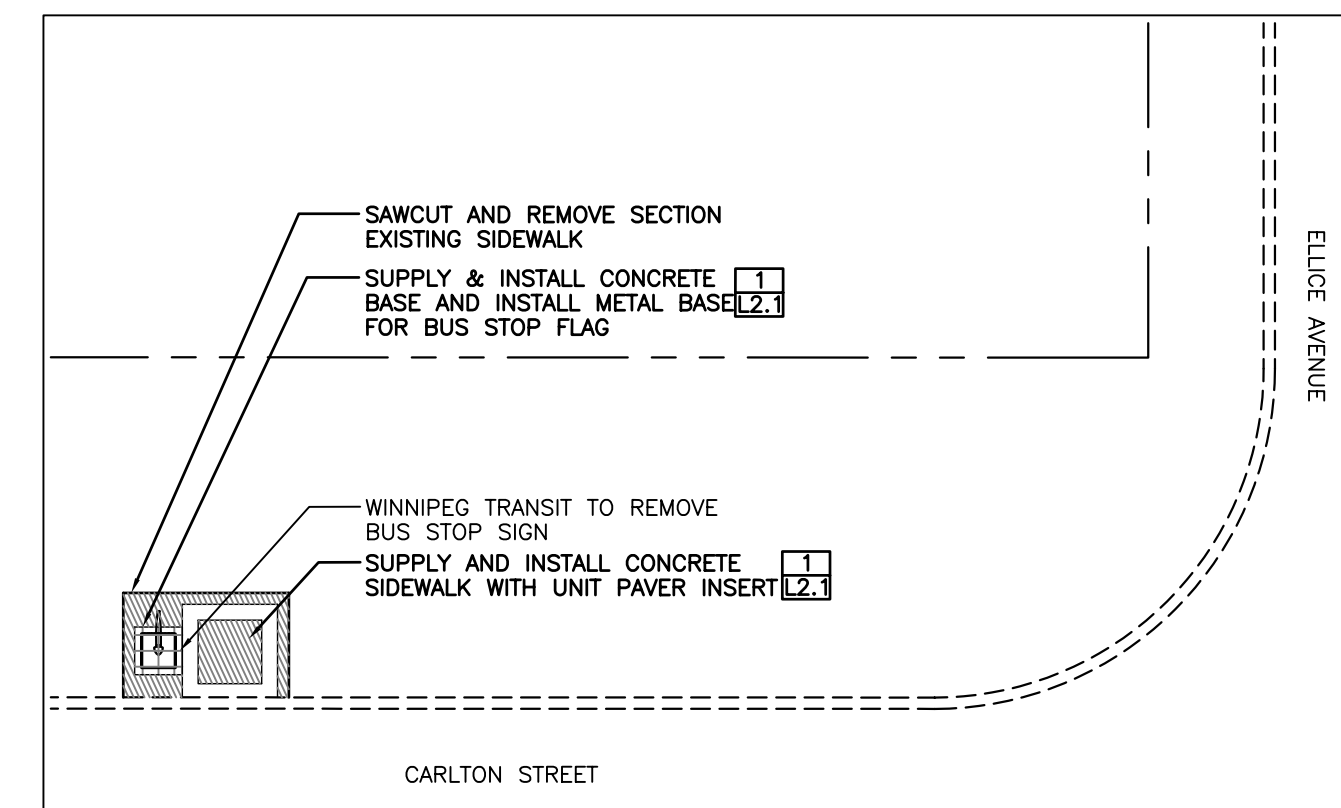
Northbound Fort, F/S Broadway  
Stop 11010 Broadway



Northbound Fort, N/S St. Mary  
Stop 11024 St. Mary

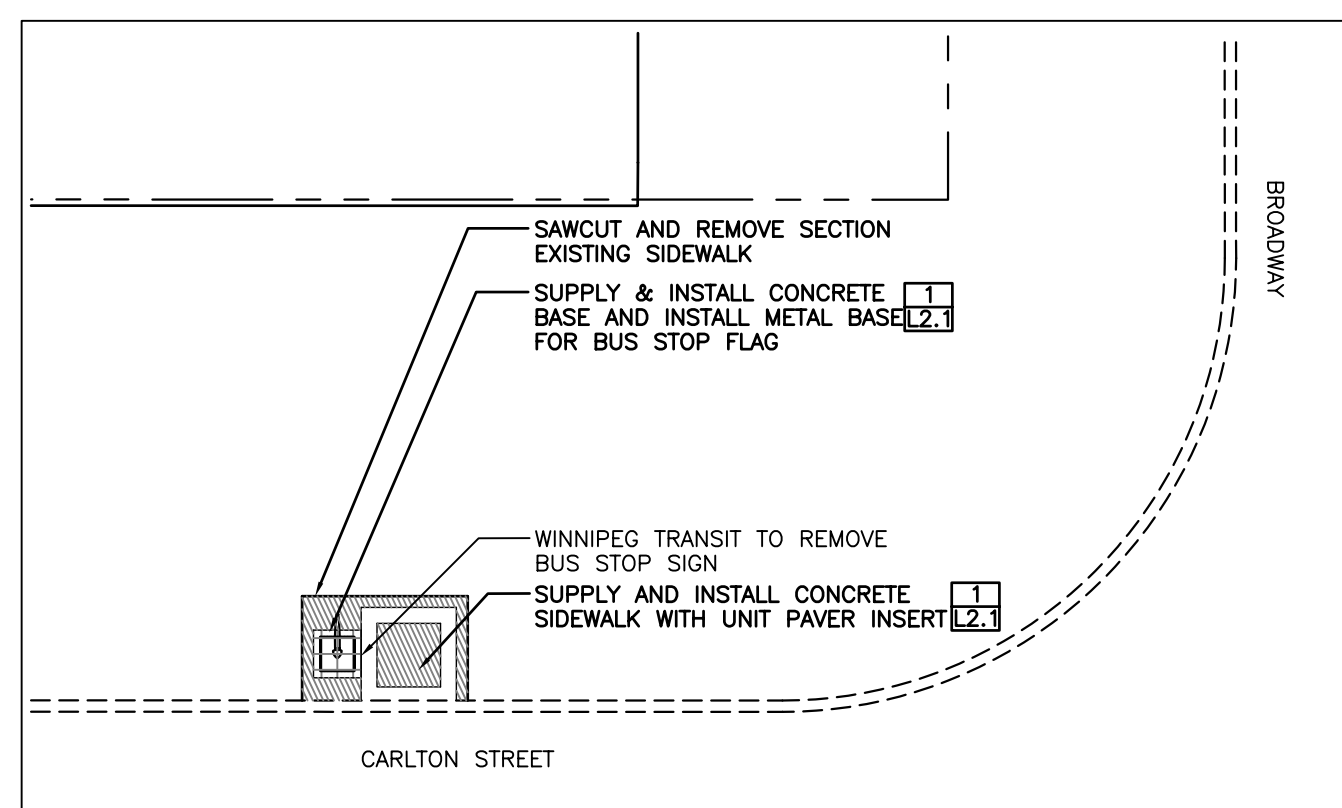


Northbound Fort, N/S Graham  
Stop 10643 Graham

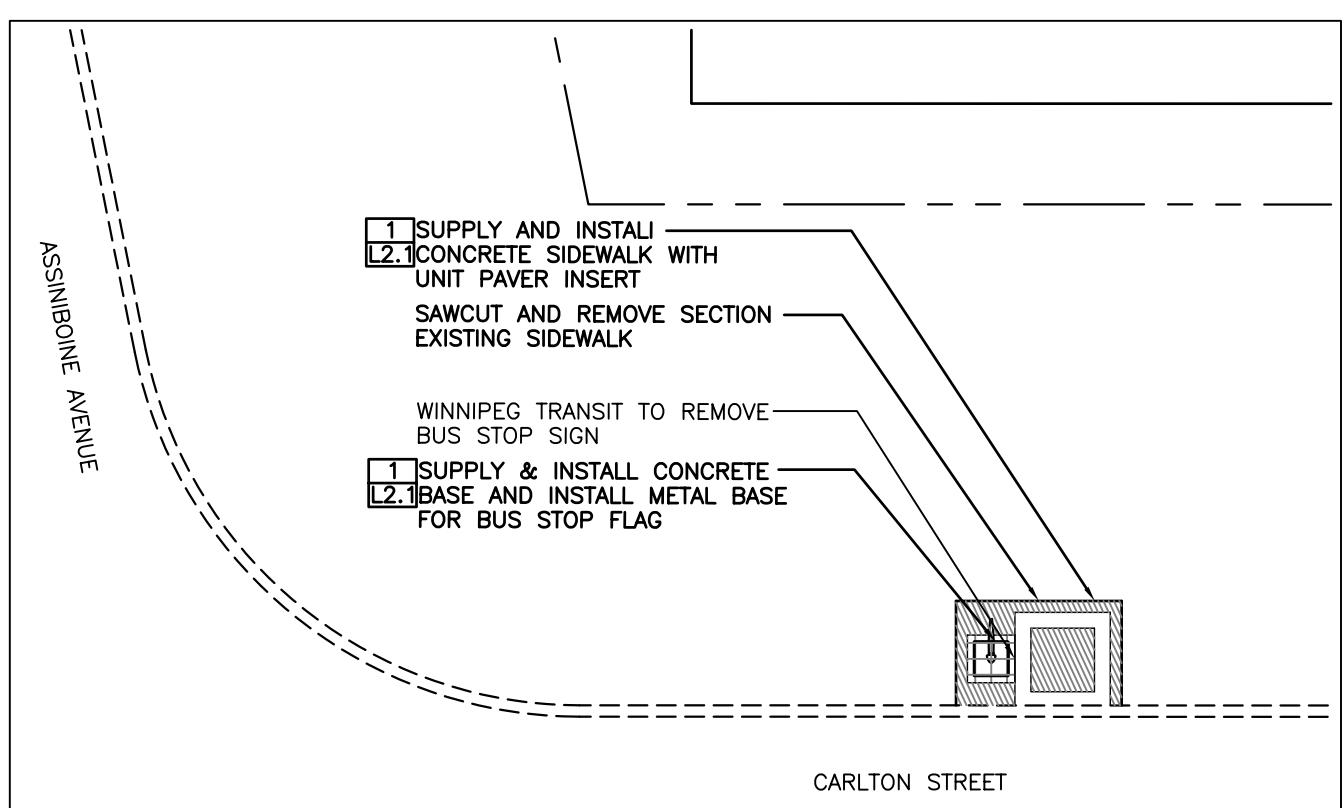


Southbound Carlton, F/S Ellice  
Stop 10682 Ellice

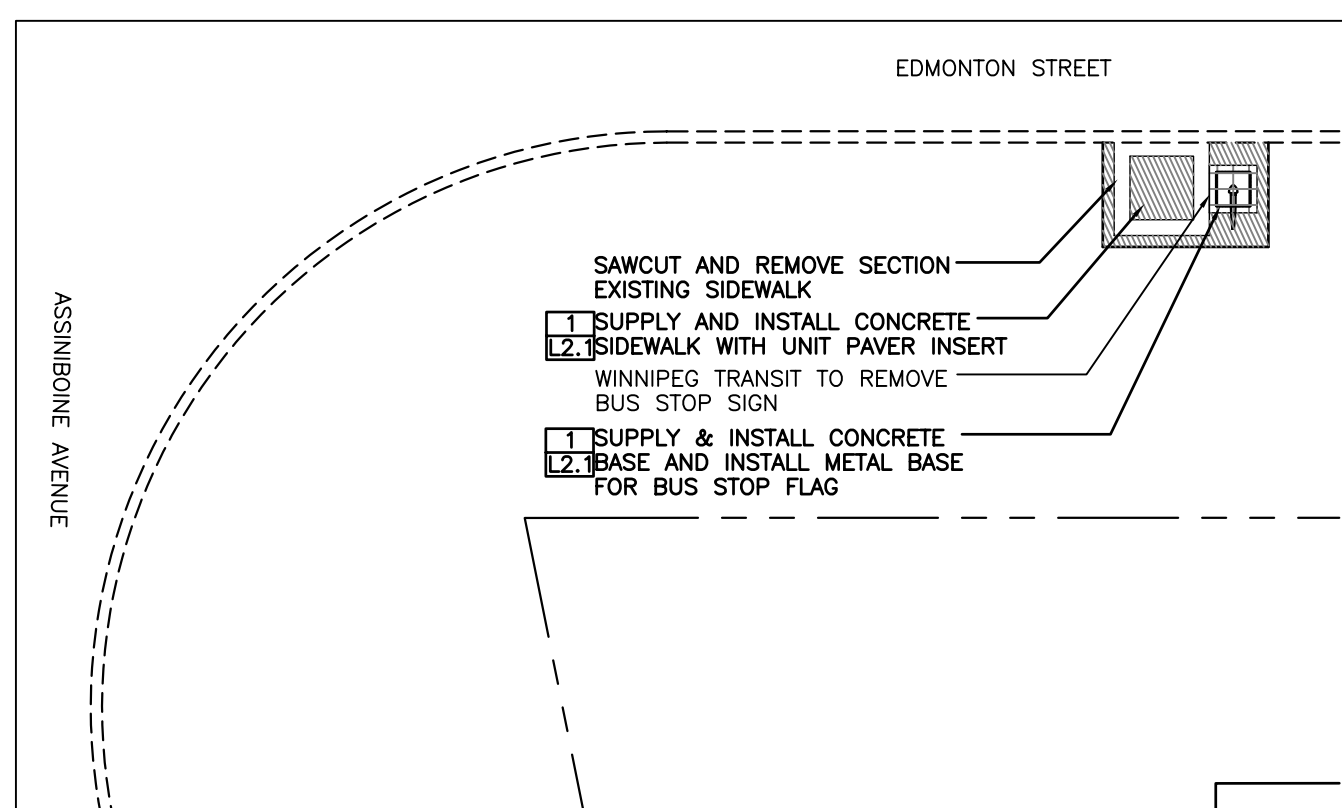
No.	Revisions	Date	By
26-02-08	Scale	1:200	
Designed By	Drawn By	Checked By	
JW	PR	JW	



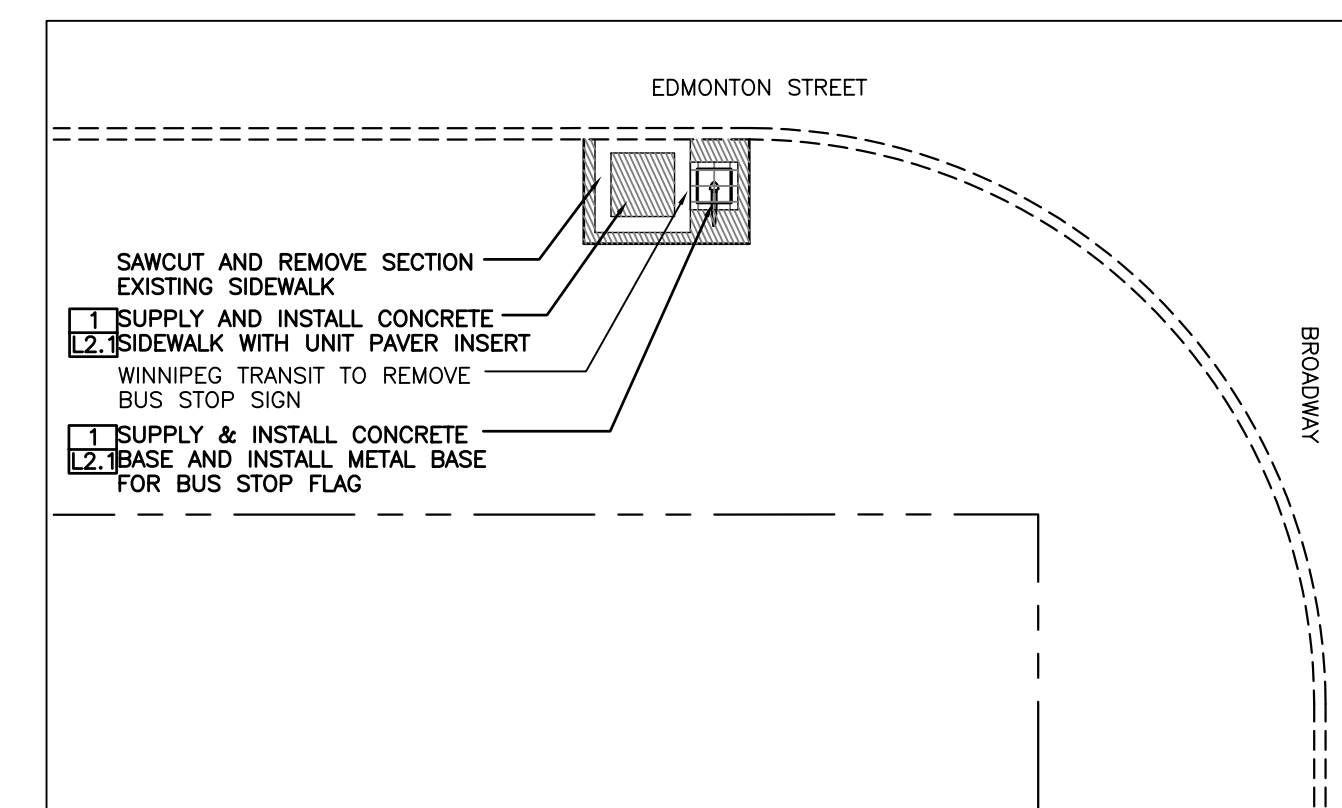
Southbound Carlton, F/S Broadway  
Stop 10685 Broadway



Southbound Carlton, N/S Assiniboine  
Stop 10686 Assiniboine



Northbound Edmonton, F/S Assiniboine  
Stop 10687 Assiniboine



Northbound Edmonton, N/S Broadway  
Stop 10872 Broadway



**WINNIPEG TRANSIT**  
Project Title  
**BUS STOP UPGARDE PROGRAM PHASE 3**  
**SITE WORKS**

Sheet Title  
**DOWNTOWN STOPS**  
**LAYOUT PLANS 4 OF 5**  
Project No. 06-029  
Drawing No. L1.12