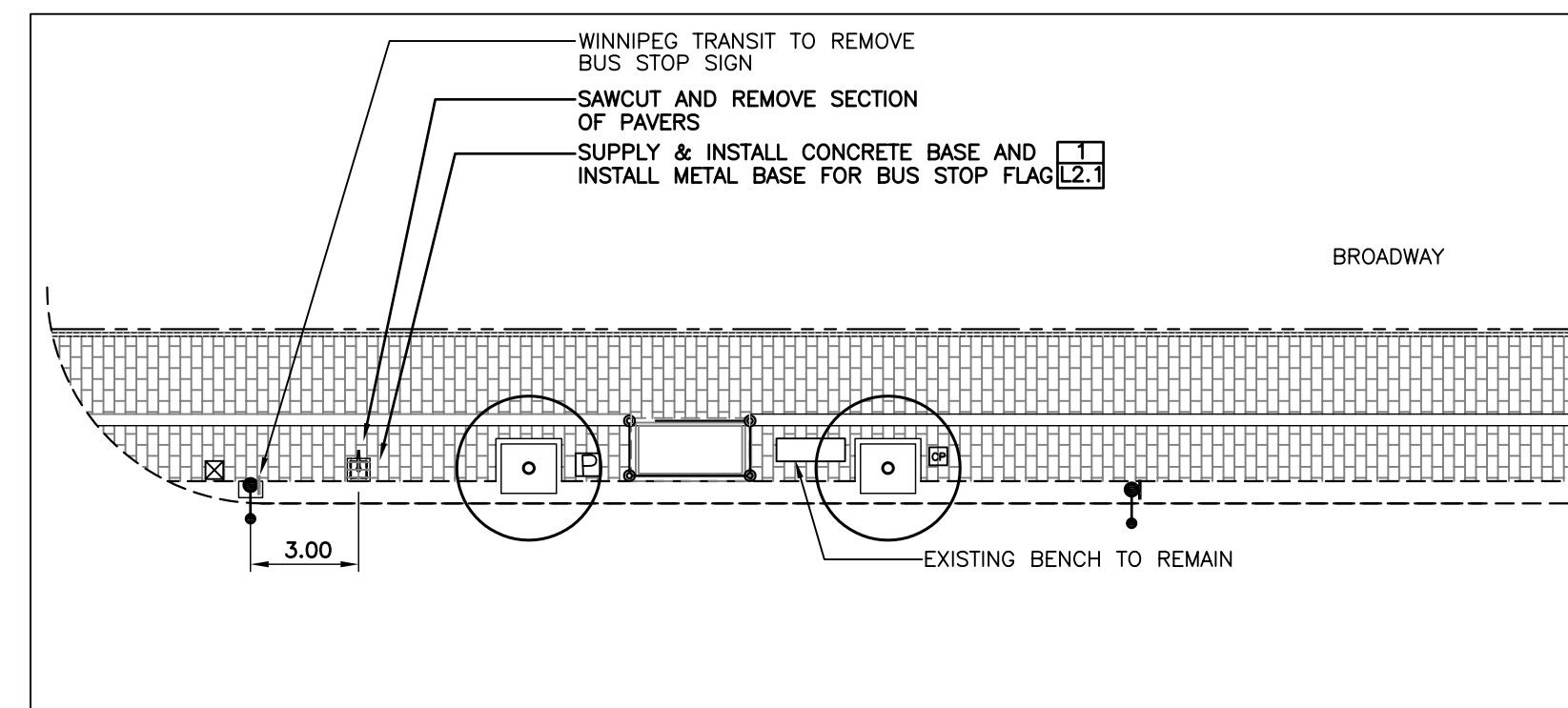
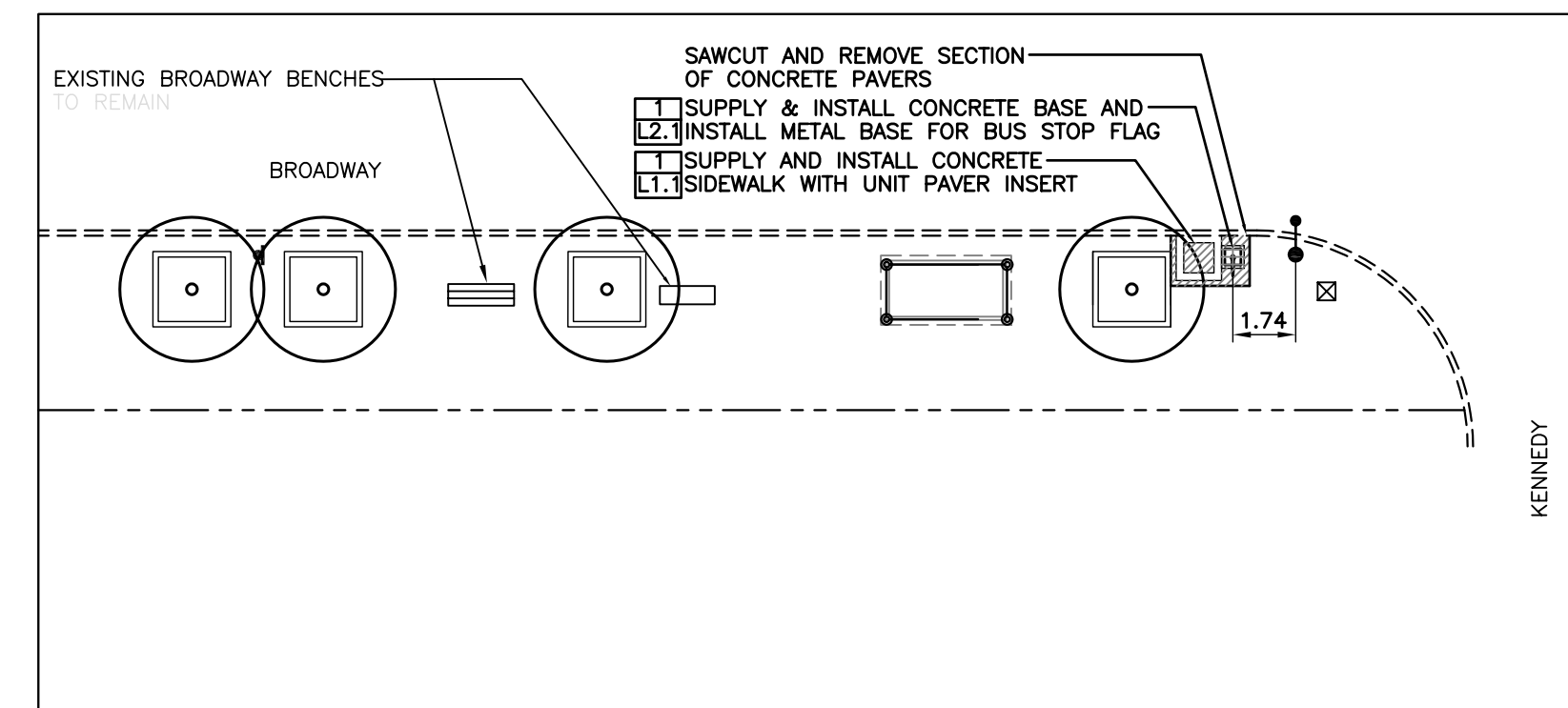


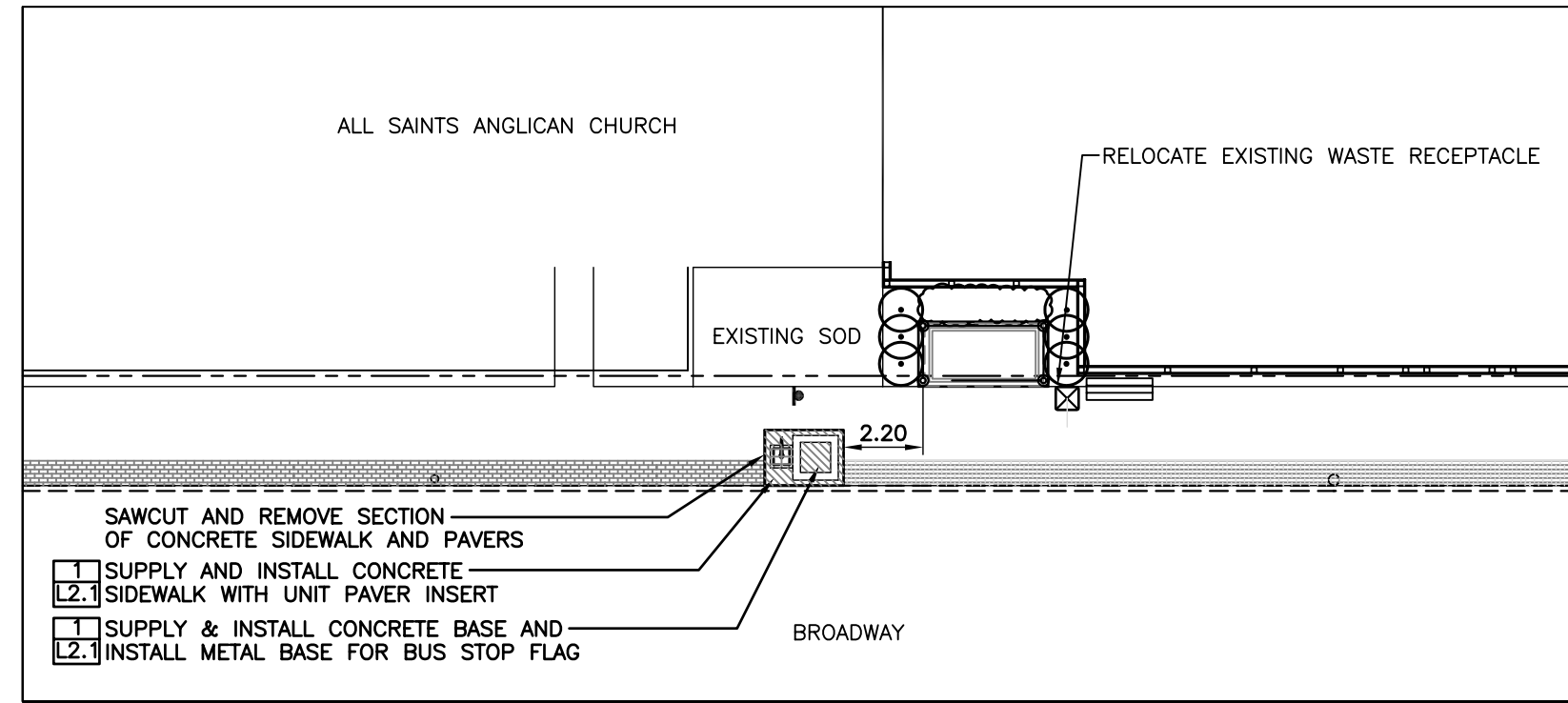
Westbound Broadway, N/S Osborne
Stop 10870 Osborne East



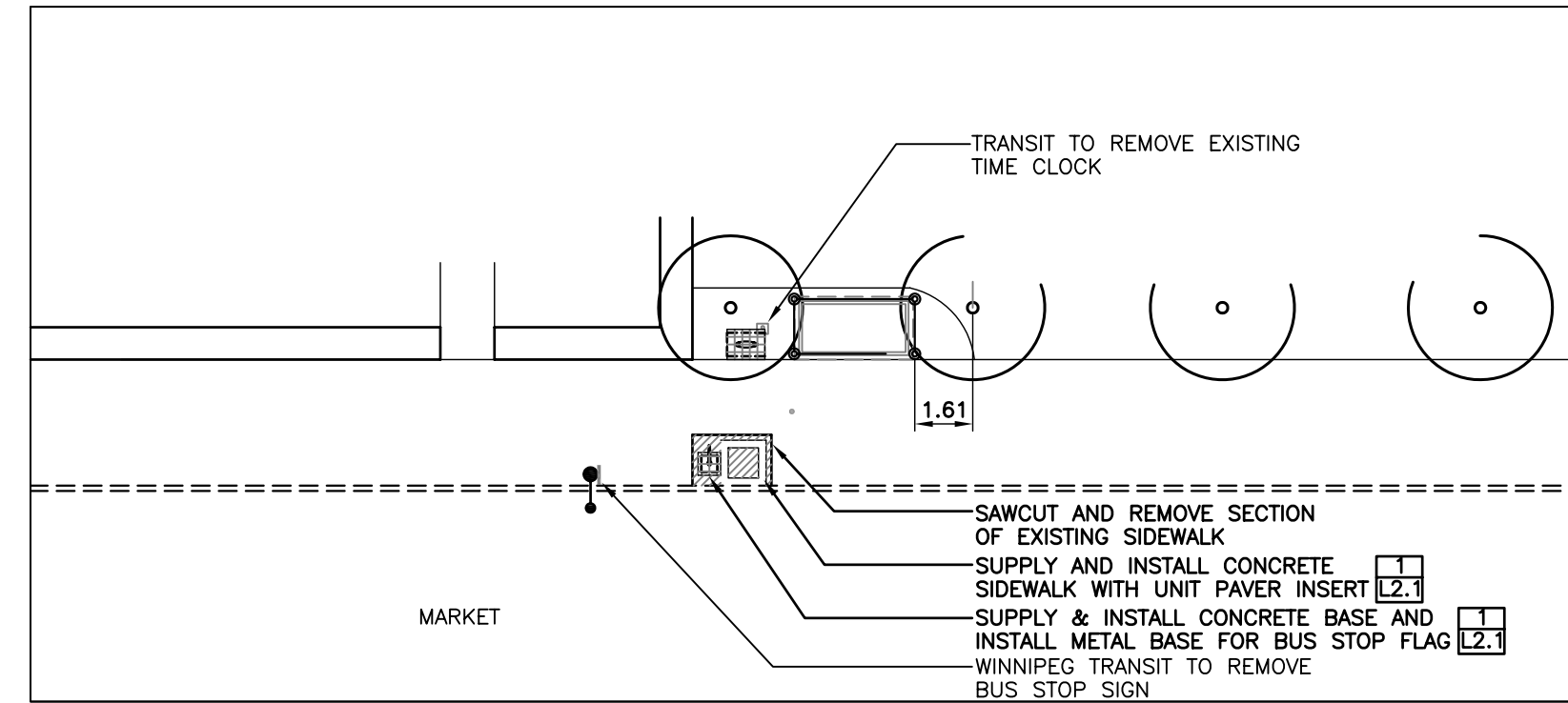
Westbound Broadway, N/S Donald
Stop 10591 Donald



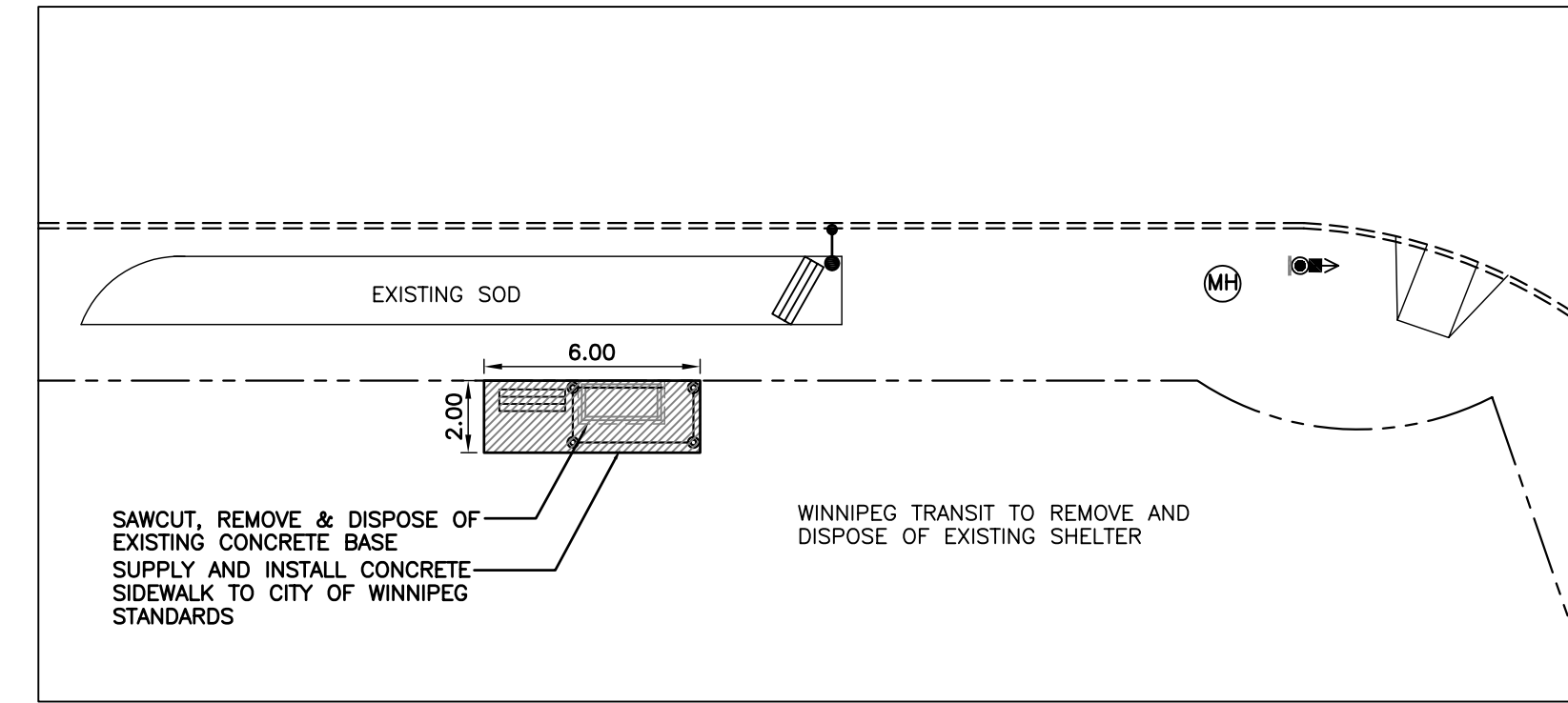
Eastbound Broadway, N/S Kennedy
Stop 10586 Kennedy



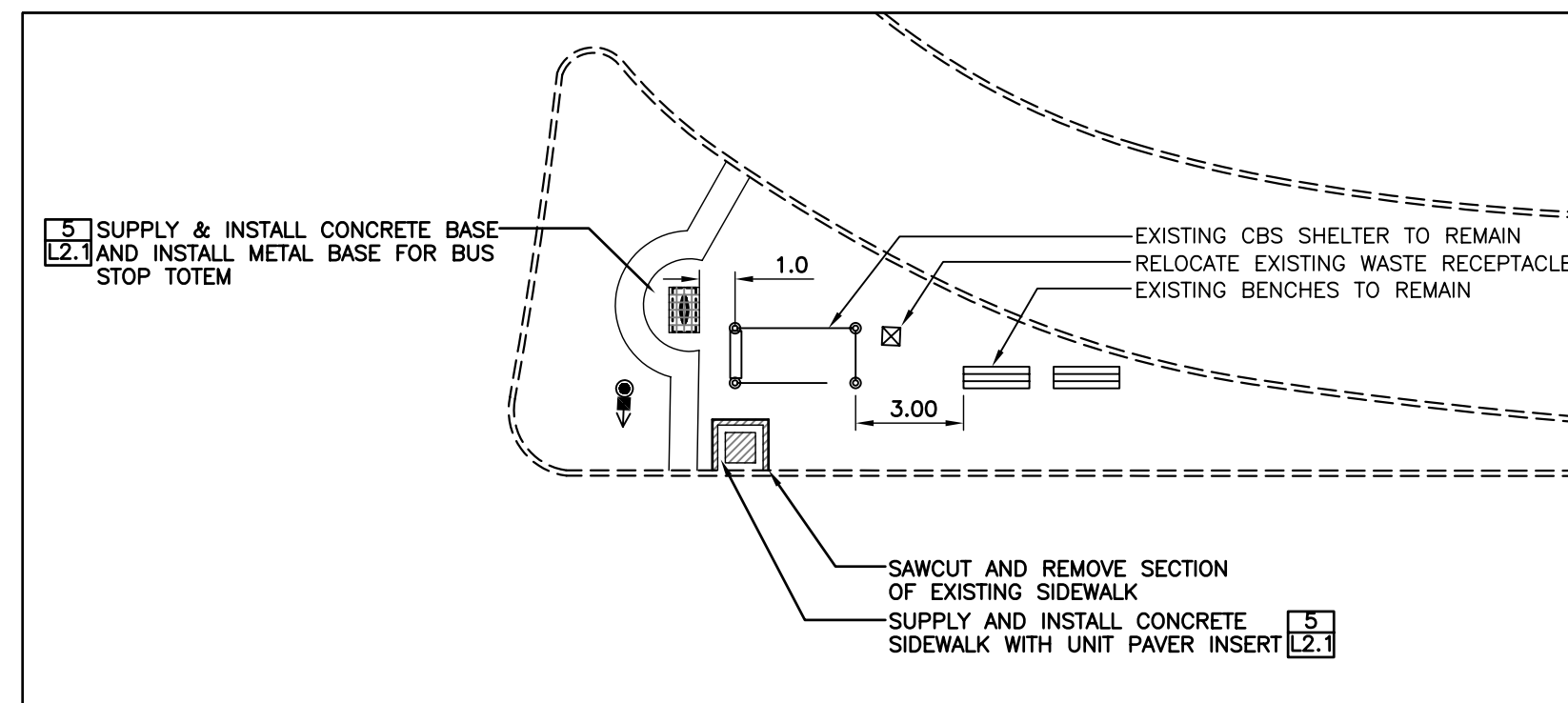
Westbound Broadway, F/S Osborne
Stop 10594 Osborne



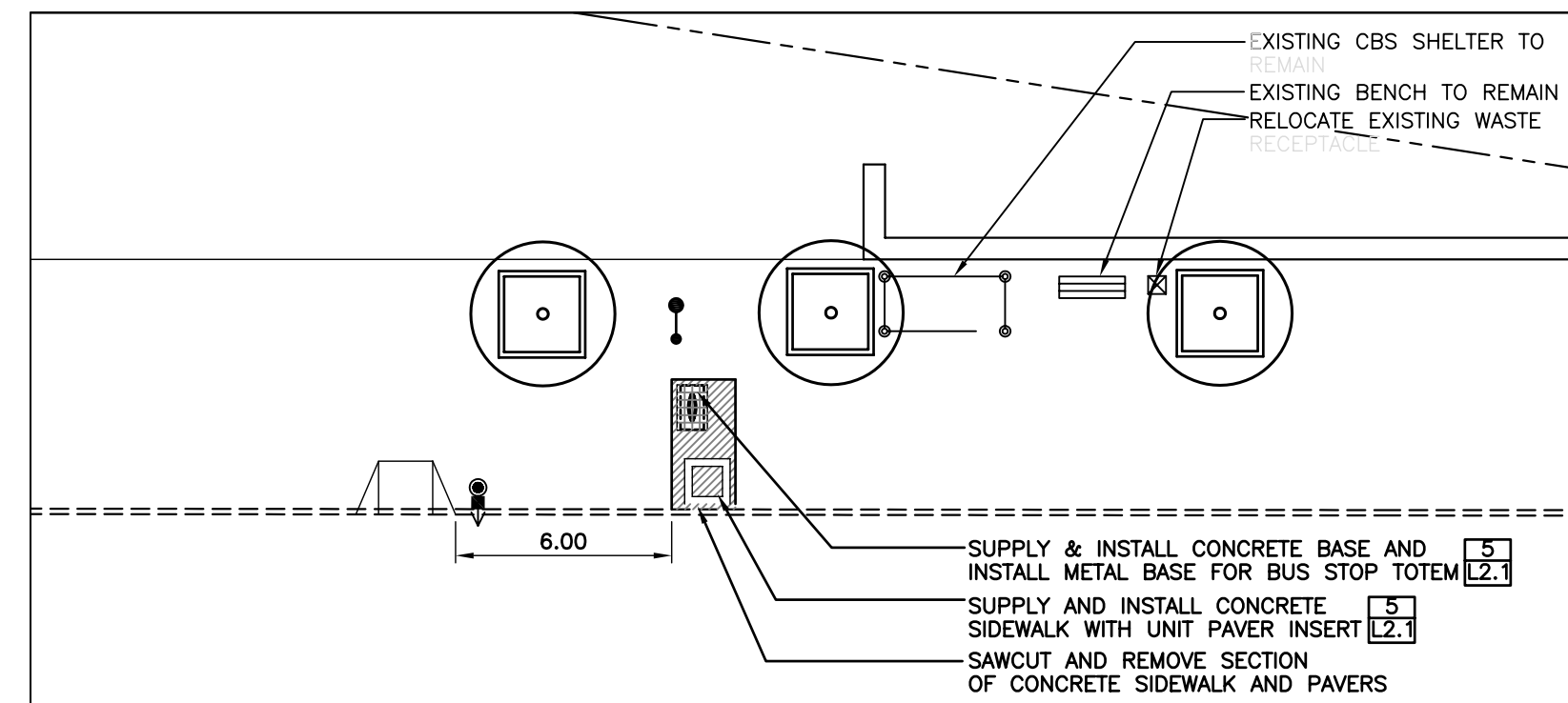
Westbound Market, N/S Main
Stop 10719 Main



Eastbound Cumberland, N/S Balmoral
Stop 10491 Balmoral



Southbound Queen Elizabeth, N/S Stradbrook
Stop 10159 Stradbrook



Northbound Queen Elizabeth, N/S Opp Mayfair
Stop 10158 Mayfair

LEGEND

EXISTING

- PROPERTY LINE
- - - - EXISTING CURB
- EXISTING COBRA LIGHT POLE
- EXISTING HYDRANT
- BENCH TO BE REMOVED
- MTS PHONE BOOTH
- WASTE RECEPTACLE
- EXISTING TREE TO REMAIN
- - - - EXISTING SIDEWALK TO BE REMOVED
- EXISTING SIGN TO BE REMOVED
- EXISTING TRAFFIC SIGNAL
- EXISTING MAN HOLE

PROPOSED

- HOLLAND PAVERS
- PINNED CONCRETE CURB / CURB RENEWAL
- CONCRETE SIDEWALK
- SOD
- ILLUMINATED TRANSIT SIGN
- BUS STOP TOTEM
- BUS STOP FLAG
- TRANSIT INFORMATION POSTER KIOSK (TIP KIOSK)
- BENCH WITH BACK
- BACKLESS BENCH

No.	Revisions	Date	By
25-02-08	1:200		
Designed By	Drawn By	Checked By	
JW	SAS	JW	

Seals



WINNIPEG TRANSIT
Project Title
**BUS STOP UPGRADE
PROGRAM PHASE 3
SITE WORKS**

Sheet Title
**DOWNTOWN STOPS
LAYOUT PLANS 1 OF 5**
Project No. 06-029 Drawing No. L1.9