



THE CITY OF WINNIPEG

PUBLIC WORKS DEPARTMENT

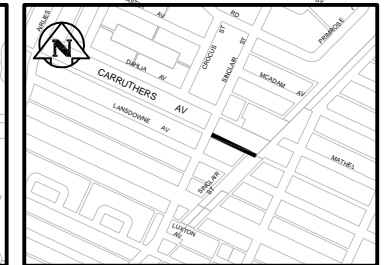
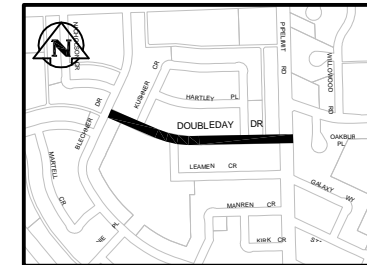
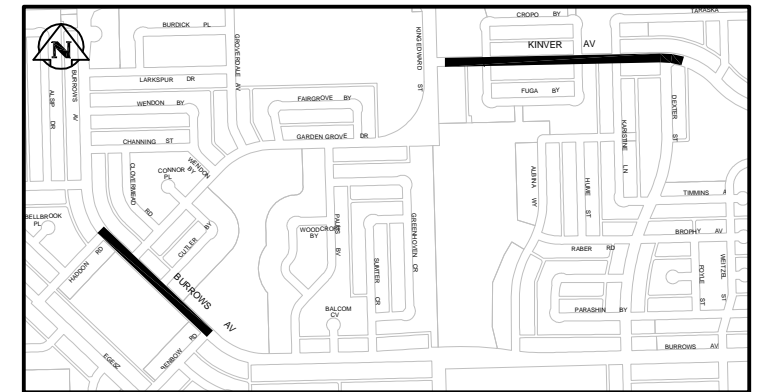
BID OPPORTUNITY: 218-2008

PROVINCE OF MANITOBA/CITY OF WINNIPEG 2008 RESIDENTIAL STREET RENEWALS

PART 1 - DOUBLEDAY DRIVE, KINVER AVENUE, NEWTON AVENUE, AND CARRUTHERS AVENUE

PART 2 - BURROWS AVENUE, AND POWERS STREET

WARDROP | Engineering Inc.



DRAWING INDEX

- 0800070100-DWG-C0001-00 CARRUTHERS AVENUE
FROM SINCLAIR STREET TO
CANADIAN PACIFIC RAILWAY TRACK
- 0800070100-SKT-C0002-00 DOUBLEDAY DRIVE
FROM BLECHNER DRIVE EAST PROPERTY LIMIT TO
PIPELINE ROAD WEST PROPERTY LIMIT (STA 1+00 TO STA 2+40)
- 0800070100-SKT-C0003-00 DOUBLEDAY DRIVE
FROM BLECHNER DRIVE EAST PROPERTY LIMIT TO
PIPELINE ROAD WEST PROPERTY LIMIT (STA 2+40 TO STA 3+80)
- 0800070100-SKT-C0004-00 DOUBLEDAY DRIVE
FROM BLECHNER DRIVE EAST PROPERTY LIMIT TO
PIPELINE ROAD WEST PROPERTY LIMIT (STA 3+80 TO STA 4+93.13)
- 0800070100-SKT-C0005-00 KINVER AVENUE
FROM 112m WEST OF CROPO BAY EAST LEG TO
DEXTER STREET WEST GUTTER (STA 1+00 TO STA 2+70)
- 0800070100-SKT-C0006-00 KINVER AVENUE
FROM 112m WEST OF CROPO BAY EAST LEG TO
DEXTER STREET WEST GUTTER (STA 2+70 TO STA 4+02.43)
- 0800070100-SKT-C0007-00 NEWTON AVENUE
FROM MAIN STREET EAST PROPERTY LIMIT TO
ORD STREET WEST GUTTER (STA 1+00 TO STA 2+50)
- 0800070100-SKT-C0008-00 NEWTON AVENUE
FROM MAIN STREET EAST PROPERTY LIMIT TO
ORD STREET WEST GUTTER (STA 2+50 TO STA 3+17.25)
- 0800070100-SKT-C0009-00 BURROWS AVENUE
FROM BENBOW ROAD SOUTH PROPERTY LIMIT TO
HADDON ROAD WEST PROPERTY LIMIT (STA 1+00 TO STA 2+70)
- 0800070100-SKT-C0010-00 BURROWS AVENUE
FROM BENBOW ROAD SOUTH PROPERTY LIMIT TO
HADDON ROAD WEST PROPERTY LIMIT (STA 2+70 TO STA 4+38.93)
- 0800070100-SKT-C0011-00 POWERS STREET
FROM KILBRIDE AVENUE NORTH PROPERTY LIMIT TO
ROYAL AVENUE SOUTH PROPERTY LIMIT (STA 1+00 TO STA 2+55)
- 0800070100-SKT-C0012-00 POWERS STREET
FROM KILBRIDE AVENUE NORTH PROPERTY LIMIT TO
ROYAL AVENUE SOUTH PROPERTY LIMIT (STA 2+55 TO STA 4+18.64)