

A1 SIZE 23.4" x 33.1" (594mm x 841mm)

PLOT: 08/06/26 5:16:51 PM

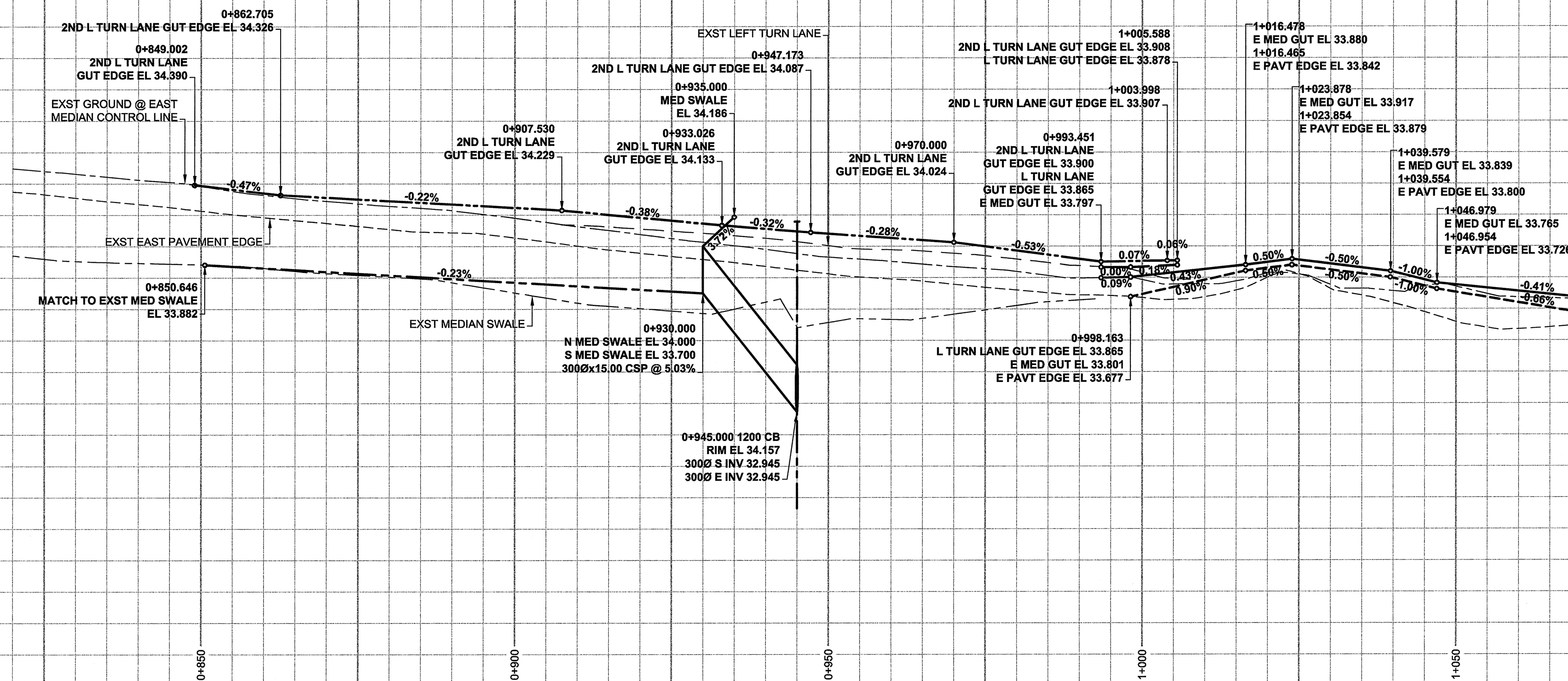
UMA FILE NAME: 0265-406-00_01-CT1028_RX.dwg Saved By: cooperk

235.400
234.600
233.800
233.000
232.200

235.400
234.600
233.800
233.000
232.200

PAVEMENT PROFILE

NORTHBOUND LANES

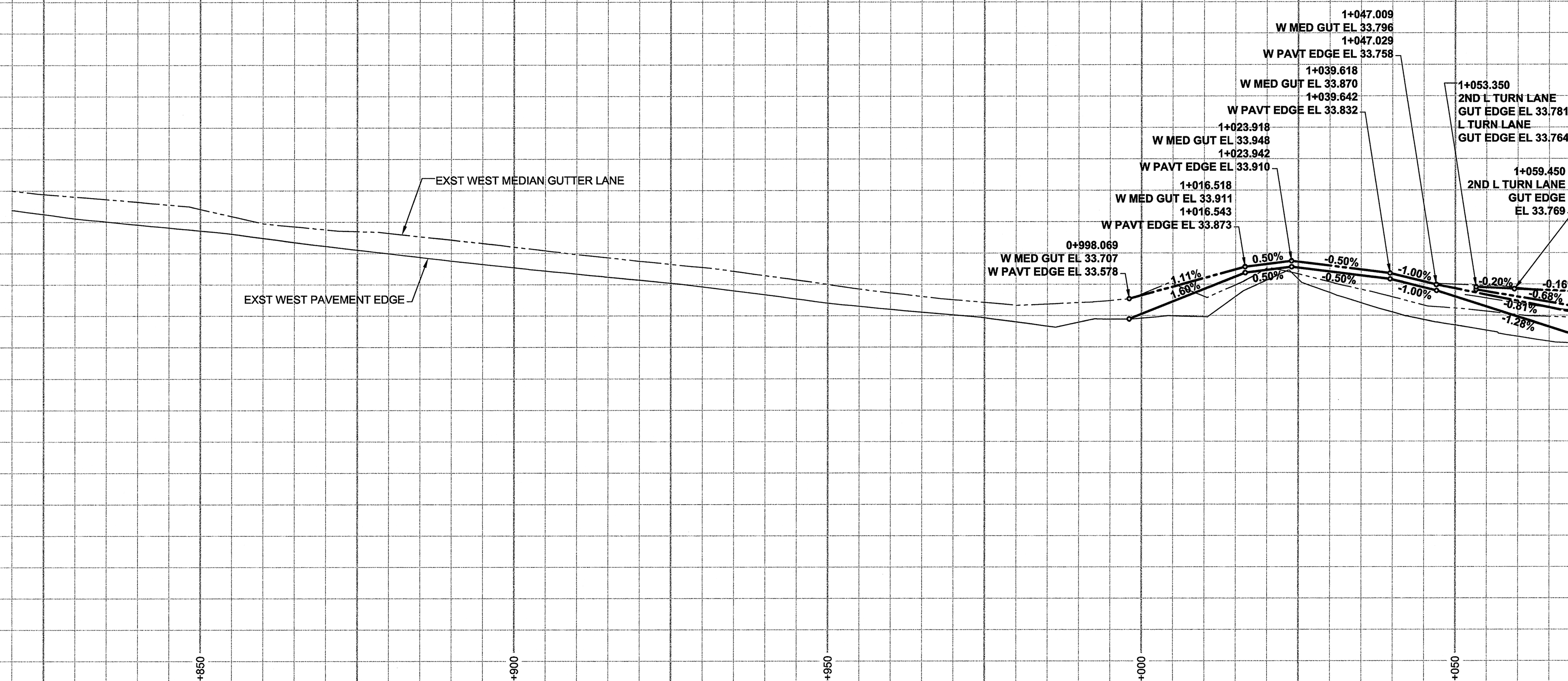


235.400
234.600
233.800
233.000
232.200

235.400
234.600
233.800
233.000
232.200

PAVEMENT PROFILE

SOUTHBOUND LANES

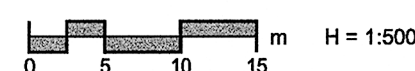


LOCATION APPROVED UNDERGROUND STRUCTURES

BM -
ELEV -

NO.	ISSUED FOR CONSTRUCTION	DATE	BY
0	ISSUED FOR CONSTRUCTION	08/06/27	KLC
NO.	REVISIONS	YYMMDD	BY

NOTE:
LOCATION OF UNDERGROUND STRUCTURES AS SHOWN ARE BASED ON THE BEST INFORMATION AVAILABLE. BUT NO GUARANTEE IS GIVEN THAT ALL EXISTING UTILITIES ARE SHOWN OR THAT THE GIVEN LOCATIONS ARE EXACT. CONFIRMATION OF EXISTENCE AND EXACT LOCATION OF ALL SERVICES MUST BE OBTAINED FROM THE INDIVIDUAL UTILITIES BEFORE PROCEEDING WITH CONSTRUCTION.



METRIC
WHOLE NUMBERS INDICATE MILLIMETRES
DECIMALIZED NUMBERS INDICATE METRES




BID OPPORTUNITY NO. 466-2008

UMA Engineering Ltd. (MB)
No. 256 Date: June 27, 2008

UMA | AECOM

© 2008 UMA ENGINEERING LTD. ALL RIGHTS RESERVED.

DESIGNED BY	JCK	CHECKED BY	RPB
DRAWN BY	KLC	APPROVED BY	BWB
HOR. SCALE	1:500	RELEASED FOR CONSTRUCTION	<i>[Signature]</i>
VERT. SCALE	1:20	DATE	08/06/27



THE CITY OF WINNIPEG
PUBLIC WORKS DEPARTMENT
TRANSPORTATION ENGINEERING DIVISION

MCGILLIVRAY BOULEVARD
120m WEST OF KENASTON BOULEVARD
TO WAVERLEY STREET
WIDENING AND REHABILITATION
VERTICAL ALIGNMENT
KENASTON BLVD STA 0+812.200EM TO STA 1+070EM

CITY DRAWING NUMBER P-3294-28
SHEET 28 OF 44
DRAWING No. 28 REV 0