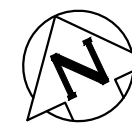
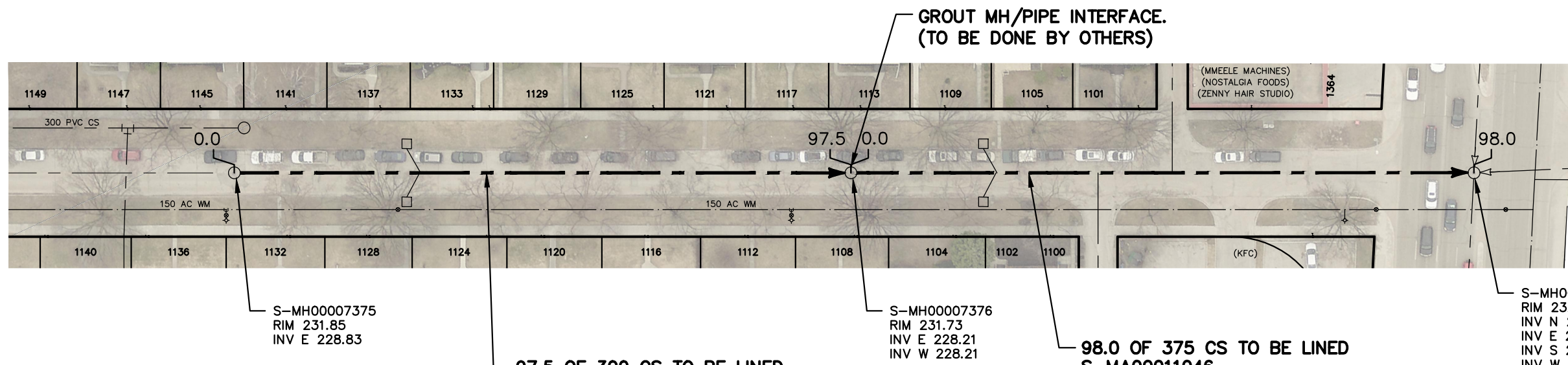


LANSDOWNE AVENUE



MCPHILLIPS ST



SEWER JUNCTION INFORMATION FROM SEWER VIDEO INSPECTION
SEWER ID S-MA00007359

DISTANCE FROM MH ID S-MH00007375	DIAMETER	CLOCK
3.3	150	2
11.4	150	11
13.2	150	2
25.2	150	11
27.6	150	1
31.6	150	2
32.4	150	10
40.1	150	10
41.0	150	9
43.2	150	2
51.6	150	2
58.0	150	2
62.6	150	1
69.5	150	11
72.6	150	1
82.8	150	10
87.2	150	1
88.1	150	1
93.5	150	11

97.5 OF 300 CS TO BE LINED S-MA00007359. (FULLY DETERIORATED)

SEWER JUNCTION INFORMATION FROM SEWER VIDEO INSPECTION
SEWER ID S-MA00011046


DISTANCE FROM MH ID S-MH00007376	DIAMETER	CLOCK
2.0	150	11
6.6	150	9
15.9	150	11
22.1	150	1
25.8	150	11
26.6	150	1
30.5	150	11
35.4	150	1
38.8	150	1
47.7	150	12
50.4	150	11
62.6	150	10
73.4	150	1
81.4	150	1
82.9	150	1

98.0 OF 375 CS TO BE LINED S-MA00011046. (PARTIALLY DETERIORATED)

FOR INDEX SEE 11696

METRIC

WHOLE NUMBERS INDICATE MILLIMETRES
DECIMALIZED NUMBERS INDICATE METRES



WARNING

IF POWER EQUIPMENT OR EXPLOSIVES ARE TO BE USED FOR EXCAVATION ON THIS PROJECT THE CONTRACTOR MUST:

- 1) NOTIFY THE GAS COMPANY OF THE PROPOSED LOCATION OF EXCAVATION.
- 2) TAKE PRECAUTION TO AVOID DAMAGE TO GAS COMPANY INSTALLATIONS.

SEE PROVINCIAL REGULATION 210/72 FOR DETAILS

<p>LOCATION APPROVED UNDERGROUND STRUCTURES</p> <p>SUPV. U/G STRUCTURES COMMITTEE _____ DATE _____</p> <p>NOTE: LOCATION OF UNDERGROUND STRUCTURES AS SHOWN ARE BASED ON THE BEST INFORMATION AVAILABLE BUT NO GUARANTEE IS GIVEN THAT ALL EXISTING UTILITIES ARE SHOWN OR THAT THE GIVEN LOCATIONS ARE EXACT. CONFIRMATION OF EXISTENCE AND EXACT LOCATION OF ALL SERVICES MUST BE OBTAINED FROM THE INDIVIDUAL UTILITIES BEFORE PROCEEDING WITH CONSTRUCTION.</p>	<table border="1" style="width: 100%; border-collapse: collapse;"> <thead> <tr> <th>NO.</th> <th>REVISIONS</th> <th>DATE</th> <th>BY</th> </tr> </thead> <tbody> <tr><td> </td><td> </td><td> </td><td> </td></tr> <tr><td> </td><td> </td><td> </td><td> </td></tr> <tr><td> </td><td> </td><td> </td><td> </td></tr> </tbody> </table>	NO.	REVISIONS	DATE	BY													<table border="1" style="width: 100%; border-collapse: collapse;"> <tr> <td>DESIGNED BY SC</td> <td>CHECKED BY SC</td> </tr> <tr> <td>DRAWN BY AJ</td> <td>APPROVED BY KZ</td> </tr> <tr> <td>SCALE: HORIZONTAL 1:750 VERTICAL</td> <td>RELEASED FOR CONSTRUCTION K.ZUREK DATE 2018 05 14</td> </tr> </table>	DESIGNED BY SC	CHECKED BY SC	DRAWN BY AJ	APPROVED BY KZ	SCALE: HORIZONTAL 1:750 VERTICAL	RELEASED FOR CONSTRUCTION K.ZUREK DATE 2018 05 14	<p>ENGINEER'S SEAL</p> <p>ORIGINAL SIGNED BY S.R.J COURNOYER 18/05/14</p> <p>CONSULTANT DRAWING NUMBER -</p>	<p>THE CITY OF WINNIPEG WATER AND WASTE DEPARTMENT ENGINEERING DIVISION</p> <p>2017 SEWER MAIN RENEWALS BY CIPP LINING</p> <p>LANSDOWNE AVENUE 2ND MH W OF MCPHILLIPS STREET MH AT MCPHILLIPS STREET</p>	<p>SHEET 16 OF 53</p> <p>CITY DRAWING NUMBER</p> <p>11711</p>
NO.	REVISIONS	DATE	BY																								
DESIGNED BY SC	CHECKED BY SC																										
DRAWN BY AJ	APPROVED BY KZ																										
SCALE: HORIZONTAL 1:750 VERTICAL	RELEASED FOR CONSTRUCTION K.ZUREK DATE 2018 05 14																										

PLOT DATE: 2018 05 16

BID OPPORTUNITY: 112-2018
CONTRACT NUMBER: 5

FILE PATH: R:\DRAWINGS\SEWER\2017 RENEWALS\CIPP-FSR-EPR\Cont. 5\CONSTRUCTION DWGS\New folder\
FILE NAME: LANSDOWNE AV (CL).dwg