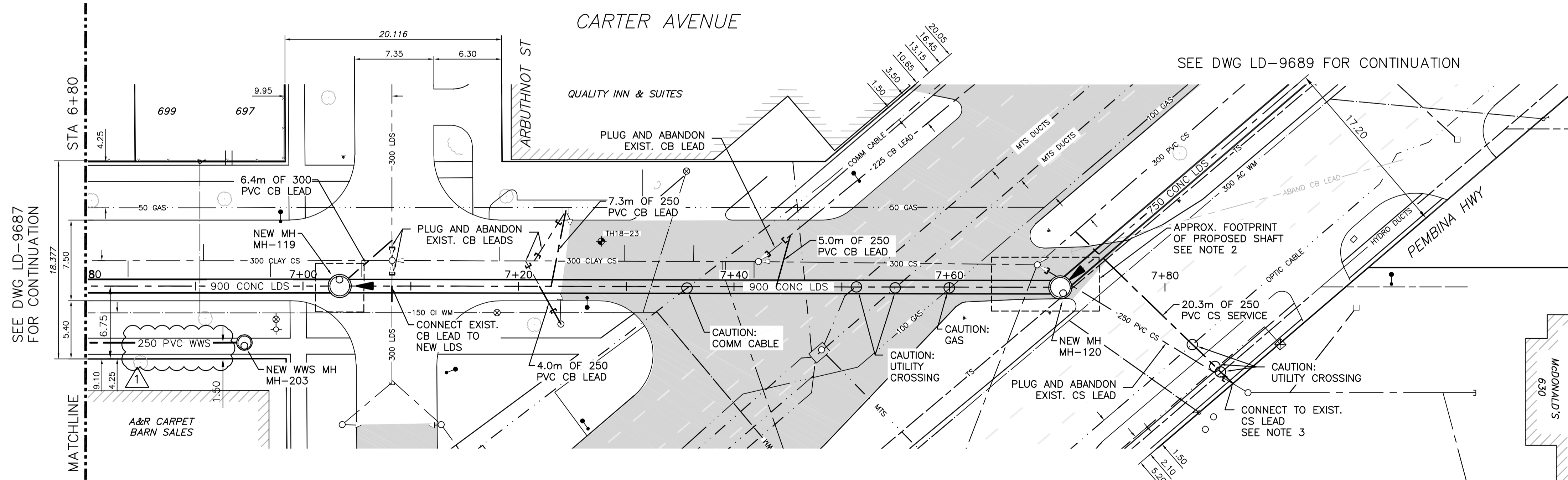
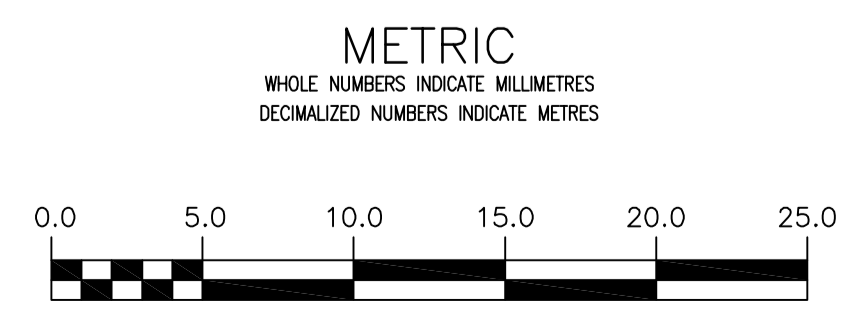
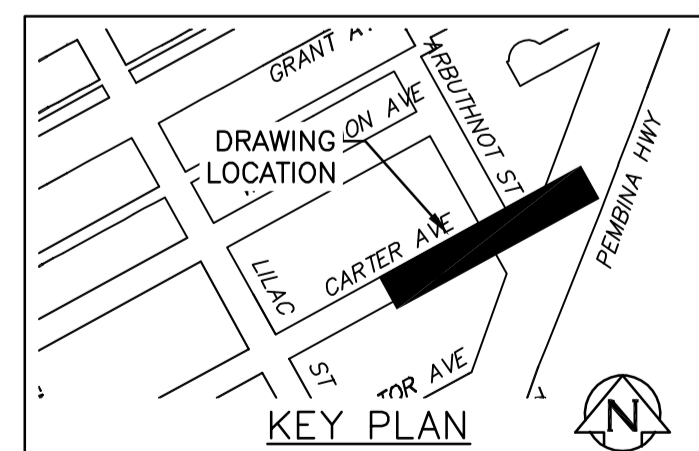


NOTE: CHAINAGES SHOWN ARE ALONG CL OF PROPOSED LDS



- NOTES:
1. TRAFFIC CONTROL FOR WORK WITHIN PEMBINA HIGHWAY TO BE COORDINATED WITH CONTRACT ADMINISTRATOR AND CITY.
 2. SHAFT LOCATION AS SHOWN IS FOR PLANNING PURPOSES ONLY. ACTUAL SHAFT DIMENSIONS, SHAPE AND LOCATION ARE THE RESPONSIBILITY OF THE CONTRACTOR.
 3. COORDINATE CS SERVICE LOCATION AND SIZE PRIOR TO REPLACEMENT. COORDINATE WITH BUSINESS OWNER PRIOR TO EXCAVATION.
 4. ALL SERVICES SHALL BE RENEWED TO PROPERTY LINE.

**ENGINEERS
GEOSCIENTISTS
MANITOBA**
Certificate of Authorization
CH2M HILL Canada Ltd.
No. 1441



**PROPERTY LIMITS
DELINEATION**
DELINEATION OF PROPERTY LIMITS AS SHOWN ON THIS DRAWING DOES NOT REPRESENT A "LEGAL SURVEY". JACOBS AND KGS GROUP MAKE NO REPRESENTATION OR WARRANTY AS TO THE ACCURACY OF PROPERTY LIMITS DELINEATED ON THIS DRAWING, NOR ON THE DIMENSIONAL ACCURACY OF DRAWING FEATURES RELATIVE TO THOSE PROPERTY LIMITS.

WARNING
IF POWER EQUIPMENT OR EXPLOSIVES ARE TO BE USED FOR EXCAVATION ON THIS PROJECT THE CONTRACTOR MUST:
1) NOTIFY THE GAS COMPANY OF THE PROPOSED LOCATION OF EXCAVATION.
2) TAKE PRECAUTION TO AVOID DAMAGE TO GAS COMPANY INSTALLATIONS.
SEE PROVINCIAL REGULATION 210/72 FOR DETAILS

**LOCATION APPROVED
UNDERGROUND STRUCTURES**
SUPV. U/G STRUCTURES DATE COMMITTEE
NOTE:
LOCATION OF UNDERGROUND STRUCTURES AS SHOWN ARE BASED ON THE BEST INFORMATION AVAILABLE BUT NO GUARANTEE IS GIVEN THAT ALL EXISTING UTILITIES ARE SHOWN OR THAT THE GIVEN LOCATIONS ARE EXACT. CONFIRMATION OF EXISTENCE AND EXACT LOCATION OF ALL SERVICES MUST BE OBTAINED FROM THE INDIVIDUAL UTILITIES BEFORE PROCEEDING WITH CONSTRUCTION.

B.M.	ELEV.	NO.	REVISIONS	DATE	BY

JACOBS **KGS GROUP**

DESIGNED BY	SDG	CHECKED BY	MD
DRAWN BY	JBC	APPROVED BY	
HOR. SCALE: 1:250		RELEASED FOR CONSTRUCTION:	
VERTICAL: 1:50		DATE	

ENGINEER'S SEAL
ORIGINAL SIGNED BY
S.D. GODON
ON 21/04/07
CONSULTANT DRAWING NO.
C-2015

**THE CITY OF WINNIPEG
WATER AND WASTE DEPARTMENT**

PROJECT TITLE
**COCKBURN AND CALROSSIE COMBINED
SEWER RELIEF WORKS - CONTRACT 6B**

18.4 W ARBUTHNOT STREET TO
PEMBINA HIGHWAY

SHEET 16 OF 20
COMPUTER FILE NAME
C-2015.dwg
CITY DRAWING NUMBER
LD-9688

Filename C:\pw_workdir\ch2mhill_wbg\jortez\ld0445899\