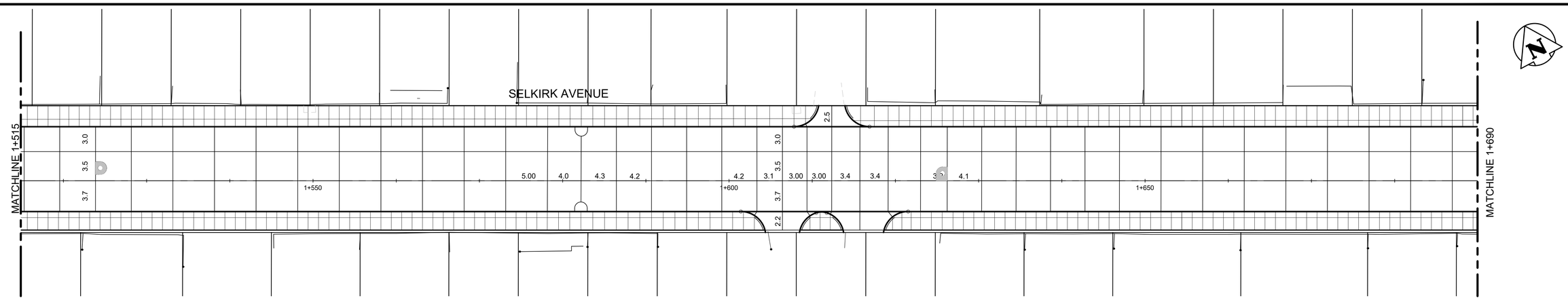

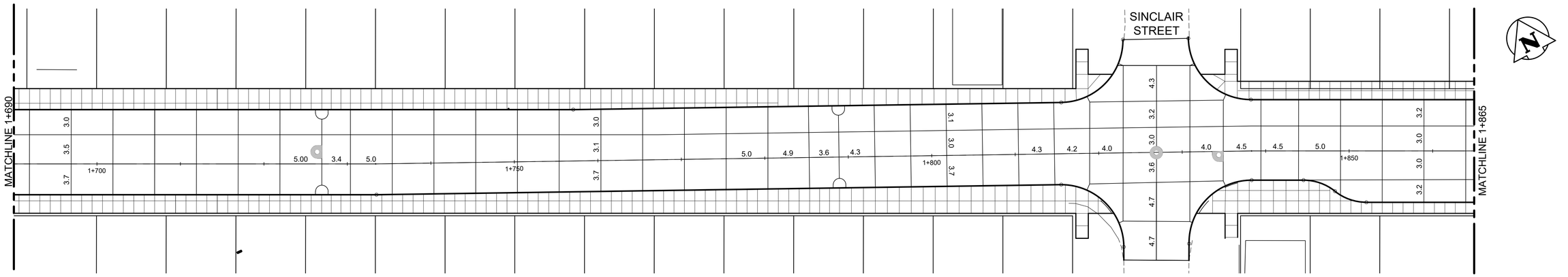

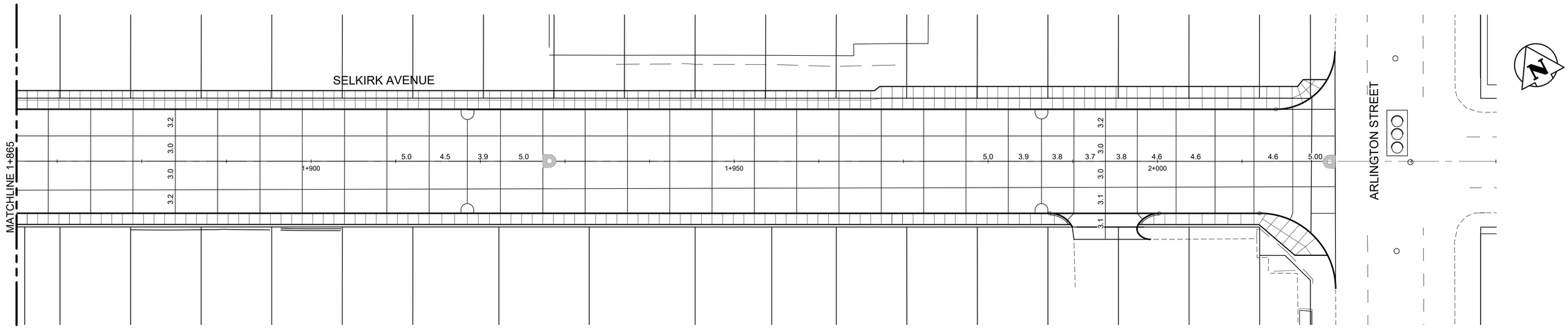

WARNING

IF POWER EQUIPMENT OR EXPLOSIVES ARE TO BE USED FOR EXCAVATION ON THIS PROJECT THE CONTRACTOR MUST:

1) NOTIFY THE GAS COMPANY OF THE PROPOSED LOCATION OF EXCAVATION.

2) TAKE PRECAUTION TO AVOID DAMAGE TO GAS COMPANY INSTALLATIONS.

SEE PROVINCIAL REGULATION 140/92 FOR DETAILS

METRIC

WHOLE NUMBERS INDICATE MILLIMETRES
DECIMALIZED NUMBERS INDICATE METRES

ENGINEERS GEOSCIENTISTS MANITOBA
Certificate of Authorization
Stantec Consulting Ltd.
No. 1301

150 WM	WATERMAIN	150 WM		HYDRO				
	HYDRANT			M.T.S.				
	VALVE			CONCRETE				
300 LDS	LAND DRAINAGE SEWER	300 LDS		ASPHALT				
250 WWS	WASTE WATER SEWER	250 WWS		SIDEWALK				
	MANHOLE			ASPHALT MILL & FILL				
	CATCH BASIN			STREET LIGHT				
	CURB INLET/CATCH PIT			HYDRO POLE				
	TRANSIT STOP			SURVEY BAR				
	GAS		(31.334)	ELEVATION	32.231			
	PROPERTY LINE			SIDEWALK RAMP				
EXISTING	LEGEND-PLAN	PROPOSED	EXISTING	LEGEND-PLAN	PROPOSED	EXISTING	LEGEND-PROFILE	PROPOSED

LOCATION APPROVED
UNDERGROUND STRUCTURES

SUPV. U/G STRUCTURES COMMITTEE — DATE

NOTE:
LOCATION OF UNDERGROUND STRUCTURES AS SHOWN ARE BASED ON THE BEST INFORMATION AVAILABLE BUT NO GUARANTEE IS GIVEN THAT ALL EXISTING UTILITIES ARE SHOWN OR THAT THE GIVEN LOCATIONS ARE EXACT. CONFIRMATION OF EXISTENCE AND EXACT LOCATION OF ALL SERVICES MUST BE OBTAINED FROM THE INDIVIDUAL UTILITIES BEFORE PROCEEDING WITH CONSTRUCTION.

B.M.
ELEV.

NO.	REVISIONS	DATE	BY
2	ISSUED FOR TENDER	21.03.05	S.R.S.
1	ISSUED FOR U/G STRUCTURES REVIEW	21.01.13	S.R.S.
0	ISSUED FOR PRELIMINARY REVIEW	20.07.10	S.R.S.

Stantec
500 - 311 Portage Avenue, Winnipeg MB Canada
www.stantec.com

DESIGNED BY	T.G.	CHECKED BY	M.E.
DRAWN BY	T.G.	APPROVED BY	S.R.S..
HOR. SCALE: VERTICAL:	1:250	RELEASED FOR CONSTRUCTION:	
DATE	20.04.16	DATE	

ENGINEER'S SEAL

PRELIMINARY DRAWING

NOT TO BE USED FOR CONSTRUCTION

CONSULTANT DRAWING N0.
C-122

Winnipeg

THE CITY OF WINNIPEG
PUBLIC WORKS DEPARTMENT
ENGINEERING DIVISION

2021-2022 - SELKIRK AVE AND WILLIAM AVE
PAVEMENT RENEWALS
SELKIRK AVENUE
McPHILLIP STREET TO ARLINGTON STREET
CONCRETE PAVEMENT JOINT LAYOUT

SHEET 4 OF 29

CAD FILE DRAWING NUMBER
08150c-121.dwg

CITY DRAWING NUMBER
P-3533-4

V:\1\37\37\ves\Live\{91B7D6B3-5D1\}\{0b90\}\drawing\{039b\Street\1084\}\02\Civil\08150c-121.dwg
2021/05/12 7:57 AM By: Gerald Tan