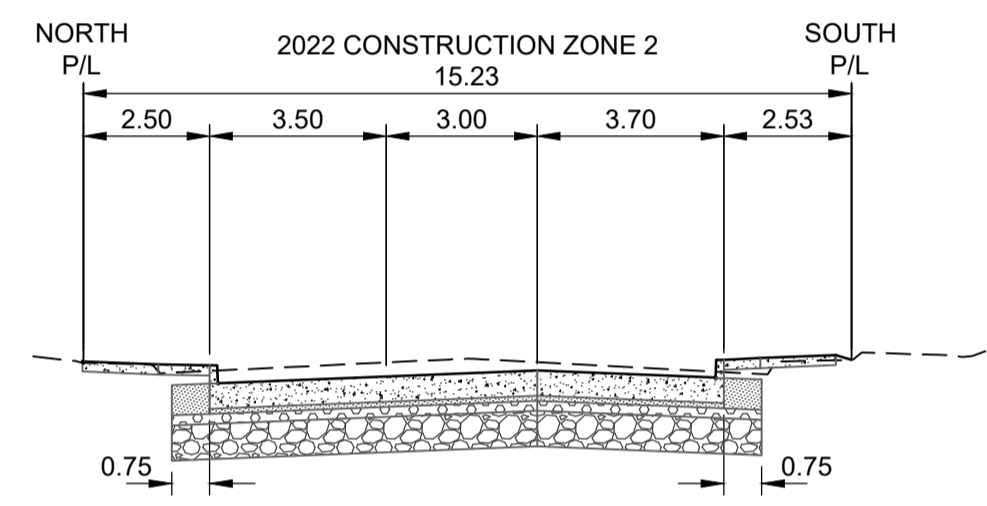
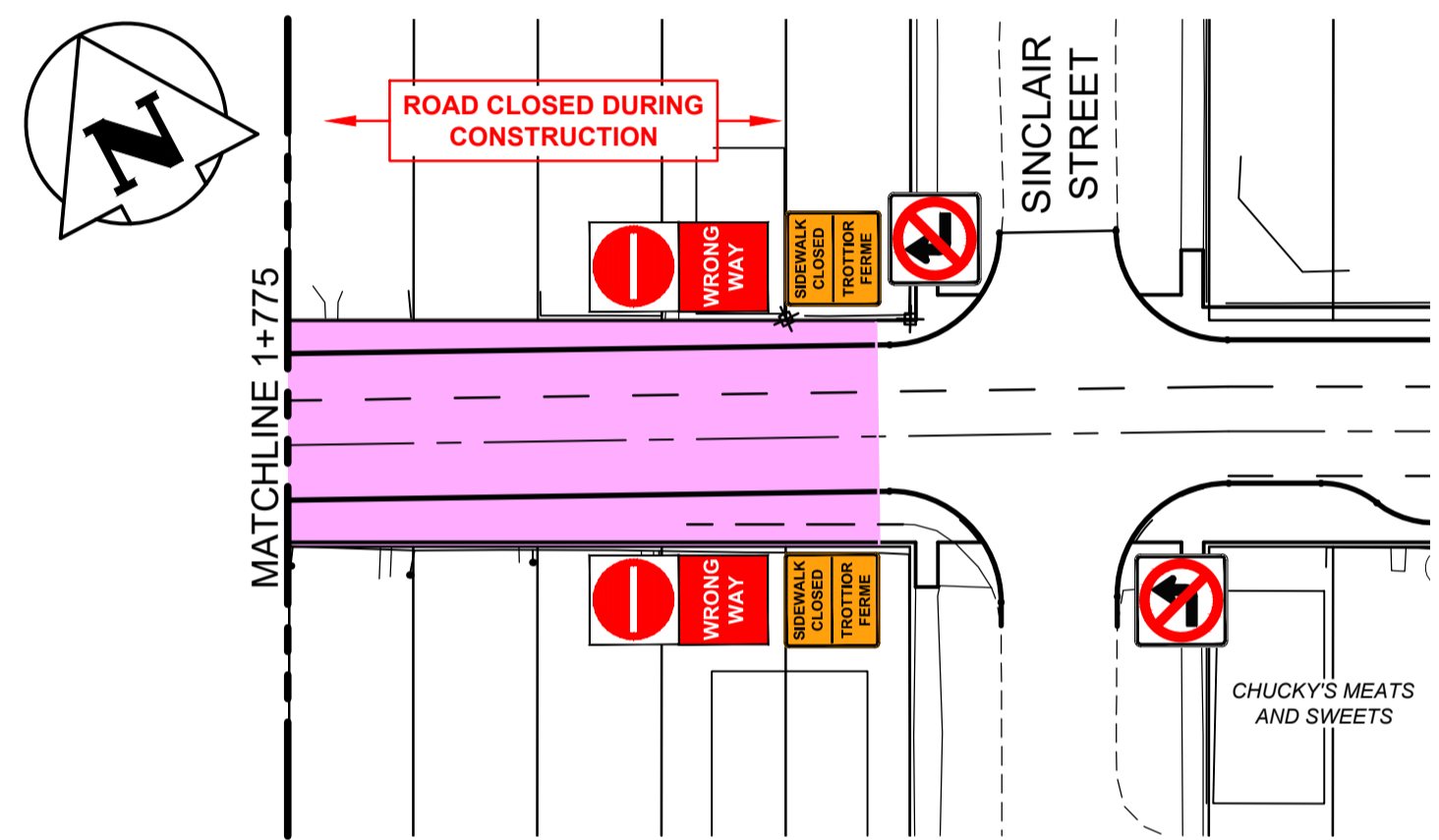


2022 CONSTRUCTION ZONE 2
SCALE 1:500



NOTES

1. ALL TEMPORARY SIGNAGE AND TRAFFIC CONTROL TO BE IN ACCORDANCE WITH THE LATEST EDITION OF THE CITY OF WINNIPEG'S "MANUAL OF TEMPORARY TRAFFIC CONTROL ON CITY STREETS".
2. MAINTAIN PEDESTRIAN ACCESS ON ONE SIDE AT ALL TIMES DURING CONSTRUCTION.
3. INTERSECTING STREETS AND PRIVATE APPROACHES SHALL BE MAINTAINED AS INDICATED IN THE STAGING PLANS.

LEGEND

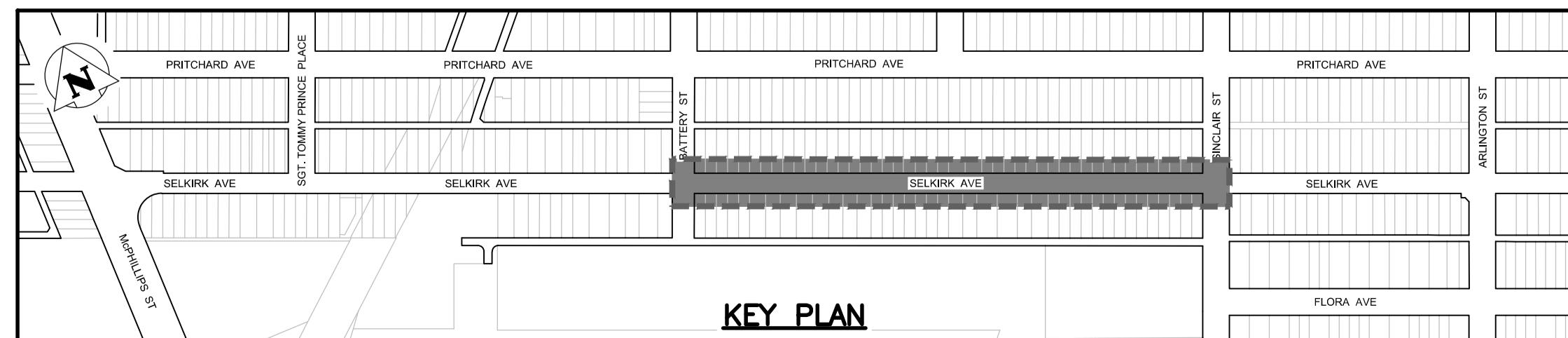
- 2022 CONSTRUCTION ZONE 2 LIMITS
- TEMPORARY WIDENING
- T TEMPORARILY CLOSED TRANSIT STOP
- T TEMPORARY TRANSIT STOP
- TRAFFIC FLOW
- X LANE CLOSED TO TRAFFIC

METRIC
WHOLE NUMBERS INDICATE MILLIMETRES
DECIMALIZED NUMBERS INDICATE METRES

WARNING

IF POWER EQUIPMENT OR EXPLOSIVES ARE TO BE USED FOR EXCAVATION ON THIS PROJECT THE CONTRACTOR MUST:
1) NOTIFY THE GAS COMPANY OF THE PROPOSED LOCATION OF EXCAVATION.
2) TAKE PRECAUTION TO AVOID DAMAGE TO GAS COMPANY INSTALLATIONS.
SEE PROVINCIAL REGULATION 140/92 FOR DETAILS

**ENGINEERS
GEOSCIENTISTS
MANITOBA**
Certificate of Authorization
Stantec Consulting Ltd.
No. 1301



LOCATION APPROVED UNDERGROUND STRUCTURES

SUPV. U/G STRUCTURES COMMITTEE	DATE

NOTE:
LOCATION OF UNDERGROUND STRUCTURES AS SHOWN ARE BASED ON THE BEST INFORMATION AVAILABLE BUT NO GUARANTEE IS GIVEN THAT ALL EXISTING UTILITIES ARE SHOWN OR THAT THE GIVEN LOCATIONS ARE EXACT. CONFIRMATION OF EXISTENCE AND EXACT LOCATION OF ALL SERVICES MUST BE OBTAINED FROM THE INDIVIDUAL UTILITIES BEFORE PROCEEDING WITH CONSTRUCTION.

NO.	REVISIONS	DATE	BY
2	ISSUED FOR TENDER	21.03.05	S.R.S.
1	ISSUED FOR PM CITY REVIEW	21.02.11	S.R.S.
0	ISSUED FOR PRELIMINARY REVIEW	20.07.10	S.R.S.

Stantec
500 - 311 Portage Avenue, Winnipeg M8 Canada
www.stantec.com

DESIGNED BY: M.E.E.	CHECKED BY: J.D.D.
DRAWN BY: A.M.	APPROVED BY: S.R.S.
HOR. SCALE: 1:500	RELEASED FOR CONSTRUCTION: DATE
VERTICAL: DATE	DATE: 20.08.14

PRELIMINARY DRAWING
NOT TO BE USED FOR CONSTRUCTION
CONSULTANT DRAWING NO. C-722

**THE CITY OF WINNIPEG
PUBLIC WORKS DEPARTMENT
ENGINEERING DIVISION**

2021-2022 - SELKIRK AVE AND WILLIAM AVE
PAVEMENT RENEWALS
SELKIRK AVENUE
McPHILLIPS STREET TO ARLINGTON STREET
2022 CONSTRUCTION ZONE 2

SHEET 28 OF 29
CAD FILE DRAWING NUMBER 08150c-720.dwg
CITY DRAWING NUMBER P-3533-20

V:\Projects\2021\2021-2022\2021-2022\2021-2022\2021-2022\2021-2022\2021-2022\2021-2022\2021-2022\2021-2022.dwg