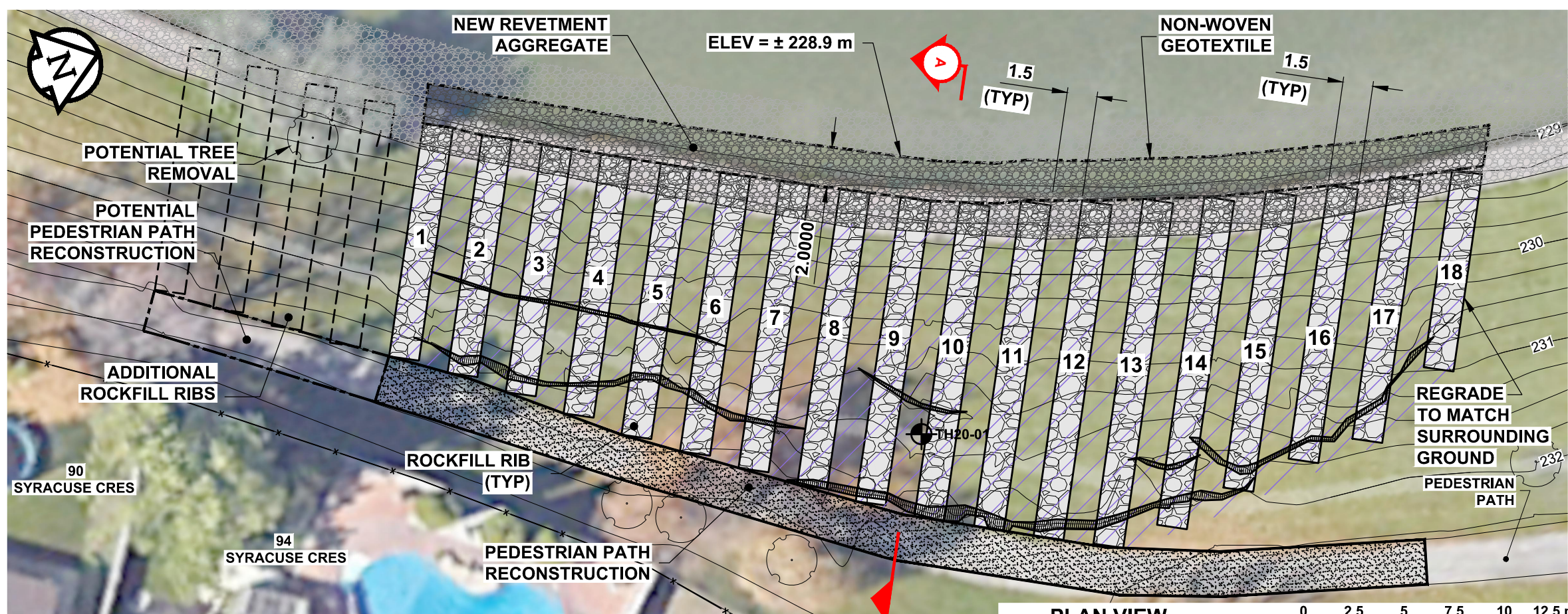


PLOT: 2021-03-31 9:00:40 AM

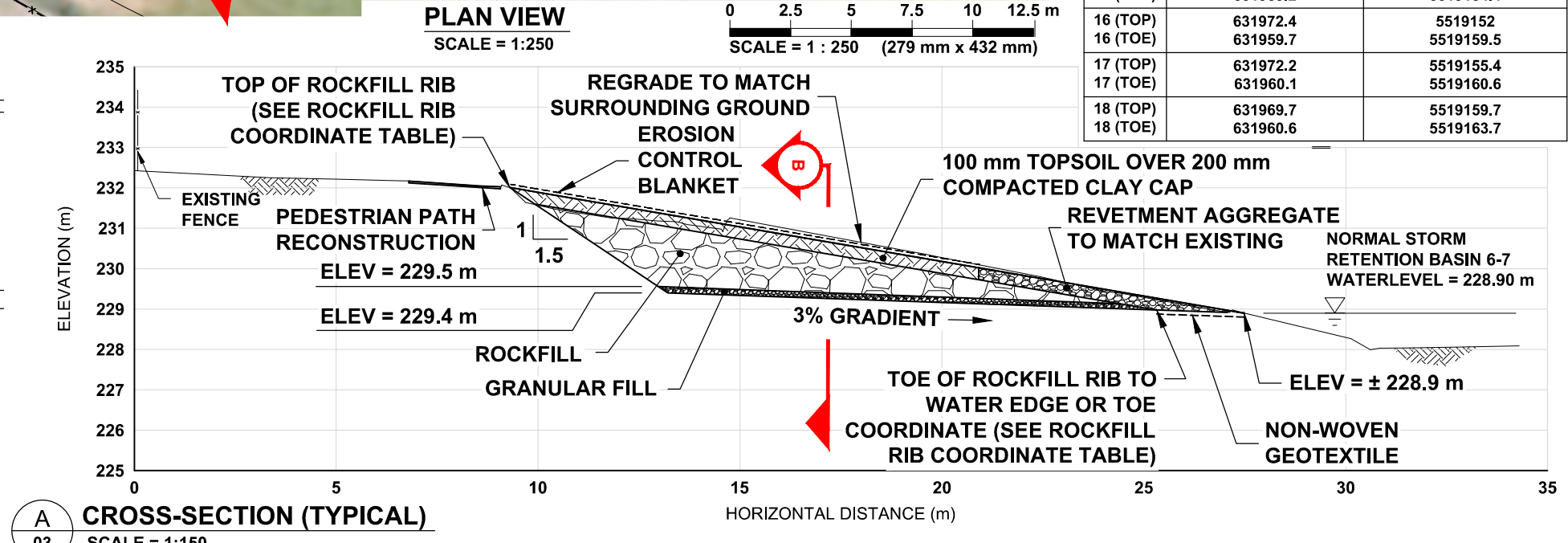
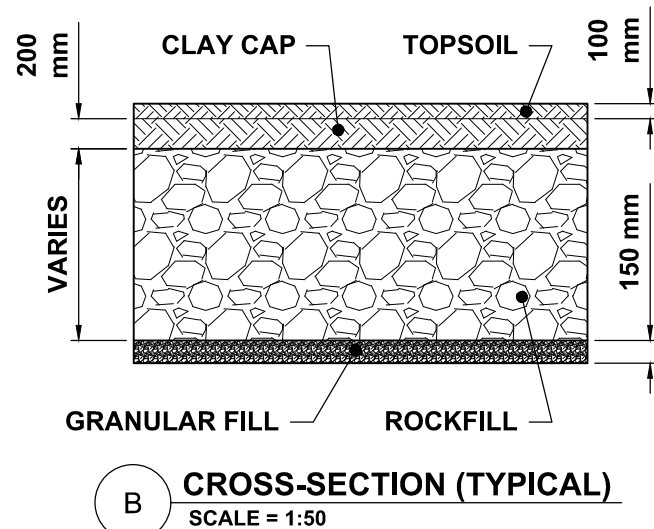
FILE NAME: 123-2021_Drawing_LD-10946-R1.dwg



ROCKFILL RIB COORDINATE TABLE		
RIB #	EASTING	NORTHING
1 (TOP)	631955.9	5519110.2
1 (TOE)	631945.1	5519114.8
2 (TOP)	631957.4	5519112.8
2 (TOE)	631946.4	5519117.5
3 (TOP)	631959.1	5519115.3
3 (TOE)	631947.7	5519120.2
4 (TOP)	631960.9	5519117.8
4 (TOE)	631948.9	5519123
5 (TOP)	631962.6	5519120.3
5 (TOE)	631950.1	5519125.7
6 (TOP)	631964.2	5519122.9
6 (TOE)	631951.3	5519128.5
7 (TOP)	631965.7	5519125.5
7 (TOE)	631952.5	5519131.2
8 (TOP)	631967.2	5519128.1
8 (TOE)	631953.6	5519134
9 (TOP)	631968.8	5519130.7
9 (TOE)	631954.8	5519136.8
10 (TOP)	631970.3	5519133.3
10 (TOE)	631955.8	5519139.6
11 (TOP)	631971.6	5519136.1
11 (TOE)	631956.6	5519142.5
12 (TOP)	631972.8	5519138.8
12 (TOE)	631957.3	5519145.5
13 (TOP)	631973.9	5519141.6
13 (TOE)	631958	5519148.4
14 (TOP)	631973.9	5519144.9
14 (TOE)	631958.7	5519151.4
15 (TOP)	631972.9	5519148.5
15 (TOE)	631959.2	5519154.4
16 (TOP)	631972.4	5519152
16 (TOE)	631959.7	5519159.5
17 (TOP)	631972.2	5519155.4
17 (TOE)	631960.1	5519160.6
18 (TOP)	631969.7	5519159.7
18 (TOE)	631960.6	5519163.7

LEGEND:

- ROCKFILL RIB
- REGRAIDING AND EROSION CONTROL BLANKET (ECB)
- REVETMENT AGGREGATE (EXISTING)
- REVETMENT AGGREGATE (NEW)
- PEDESTRIAN PATH RECONSTRUCTION
- NON-WOVEN GEOTEXTILE
- FENCE
- EXISTING TREE



NOTES:

1. AIR PHOTO TAKEN FROM GOOGLE EARTH (2020)
2. SURVEY COMPLETED BY WANLESS GEO-POINT SOLUTIONS INC. ON JULY 31, 2020
3. REGRAIDING TO MATCH AT EXISTING GROUND

**ENGINEERS
GEOSCIENTISTS
MANITOBA**

Certificate of Authorization
TREK GEOTECHNICAL INC.
No. 4877 DATE: 21/03/22

ORIGINAL SIGNED BY:
R. E. J. BELBAS, P. Eng.
Member #: 31045
2021/03/22

PROFESSIONAL SEALS

REV	DESCRIPTION	YY/MM/DD	DRN	DES	ENG	CHK
1	ISSUED FOR TENDER	2021/03/22	CJH	RB	RB	KS
0	ISSUED FOR REVIEW	2021/01/20	-	-	-	-



1712 St. James Street
Winnipeg, Manitoba
R3H 0L3

THE CITY OF WINNIPEG
PUBLIC WORKS DEPARTMENT
ENGINEERING DIVISION

SLOPE STABILIZATION OF STORM RETENTION BASIN (SRB) 6-7

**STABILIZATION WORKS
PLAN & CROSS-SECTION**

BID OPPORTUNITY No. 123-2021	CITY DRAWING NUMBER LD-10946	REV 1
PROJECT No. 0015-035-00	PROJECT DRAWING NUMBER 03	