

**RUBBLE MASONRY WALL DETAIL**  
SCALE: 1/4" = 1'-0"

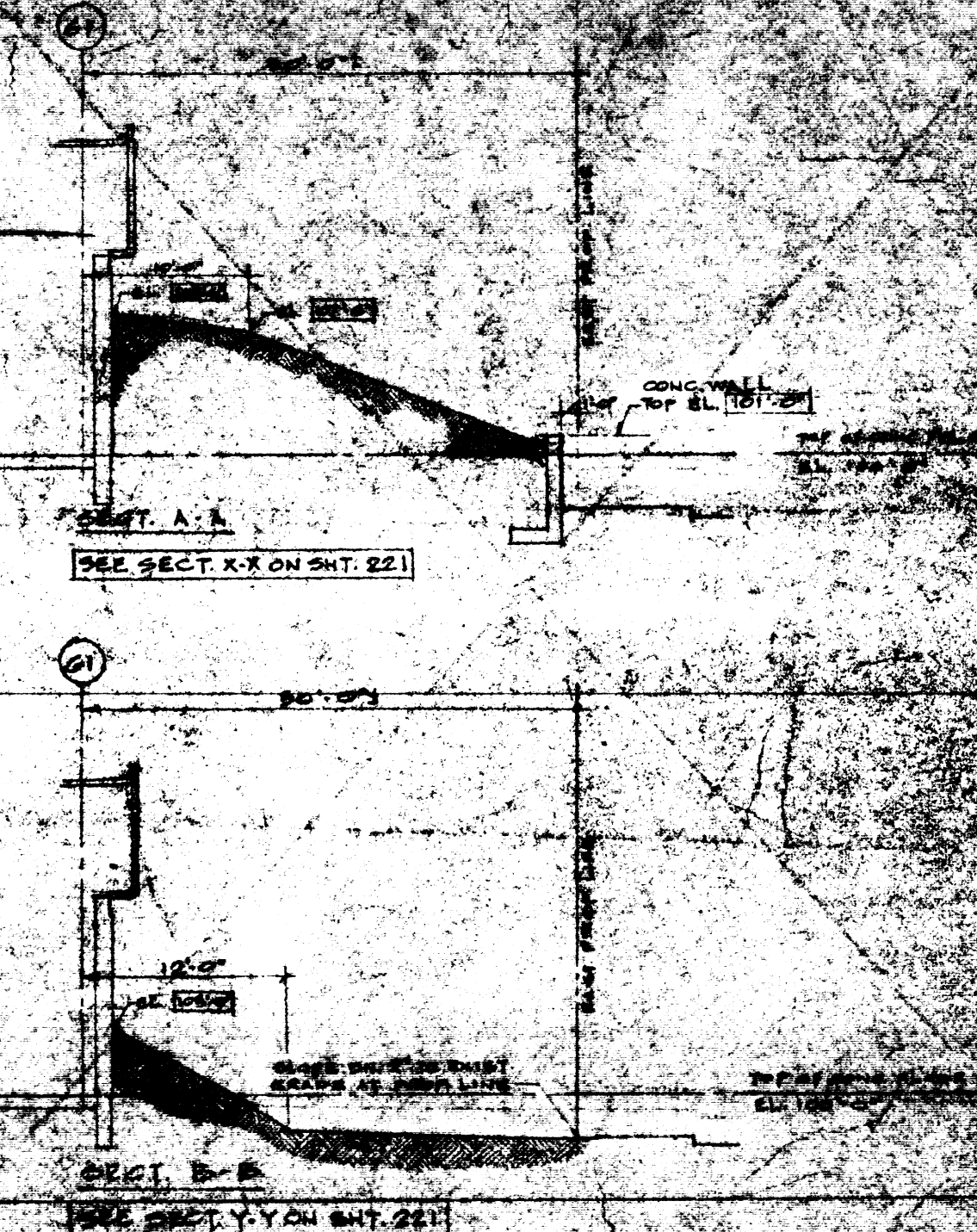
**TYPICAL POWER CONCRETE CURB TYPE 'C'**  
SCALE: 1/4" = 1'-0"

**SECTION THREE NORTH PARKING AREA**  
SCALE: 1/4" = 1'-0"


**DETAIL AT OFFICE PARKING AREA**  
SCALE: 1/4" = 1'-0"

NOTE: ELEVATIONS REFERRED TO CITY DATUM & EXISTING ELEVATIONS PER SITE SERVICE DRAWING NO. 100-100


**DEVELOPMENT PLAN WITH UNDERGROUND AND TRUCK CURB**  
SCALE: 1/4" = 1'-0"



**SECTION A-A**  
SCALE: 1/4" = 1'-0"



**SECTION B-B**  
SCALE: 1/4" = 1'-0"



**SECTION C-C**  
SCALE: 1/4" = 1'-0"

NUMBER TEN ARCHITECTURAL GROUP  
REGISTERED ARCHITECTS  
100-1000  
100-1000

NOTE

NO.	DATE	DESCRIPTION
1	10.10.79	AREAS & DETAILS BOUNDED BY DOTTED LINE INDICATE THEY ARE APPLICABLE TO THE CONSTRUCTION OF THE PROJECT AS SHOWN
2	03.17.79	ADDITIONAL DATA 100-1000
3	03.17.79	CURB LOCATION AT NORTH-EAST CORNER
4	03.17.79	GARAGE ADDITION - FOR TRUCKS
5	03.17.79	LANDSCAPE DATA - EAST AREA REMOVED
6	03.17.79	FOR CONSTRUCTION
7	03.17.79	FOR TRUCKS
8	03.17.79	FOR APPROVAL

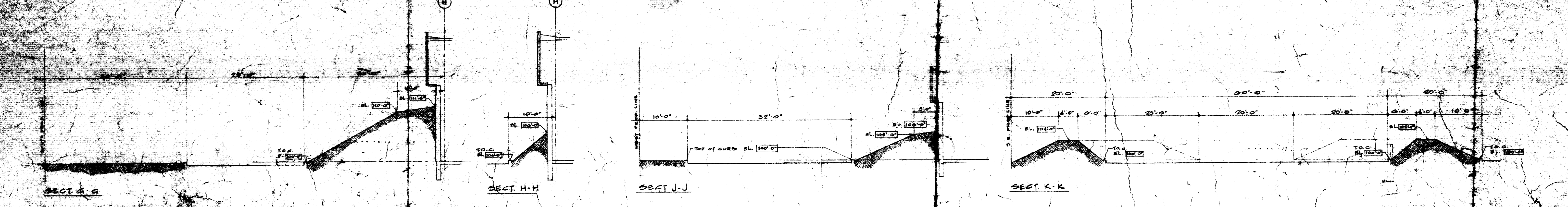
ISSUE OR REVISION  
METROPOLITAN CORPORATION OF GREATER WINNIPEG  
STREETS AND TRANSIT DIVISION

TRANSIT STORAGE AND SHOP FACILITIES  
DEVELOPMENT PLAN & MISCELLANEOUS DETAILS

CONSULTING PROFESSIONAL ENGINEERS  
A. D. MARGISON AND ASSOCIATES LIMITED  
118 LESLIE STREET, WINNIPEG, MANITOBA  
S4N 1K2

ARCHITECTS  
Walter Ross + Associates Co-op  
10 DONALD STREET, WINNIPEG, MANITOBA  
S4N 1K2

DATE: 15.12.79  
SCALE: 1/4" = 1'-0"



**SECTION THREE NORTH PARKING AREA**  
SCALE: 1/4" = 1'-0"

**SECTION H-H**  
SCALE: 1/4" = 1'-0"

**SECTION J-J**  
SCALE: 1/4" = 1'-0"

**SECTION K-K**  
SCALE: 1/4" = 1'-0"