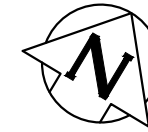
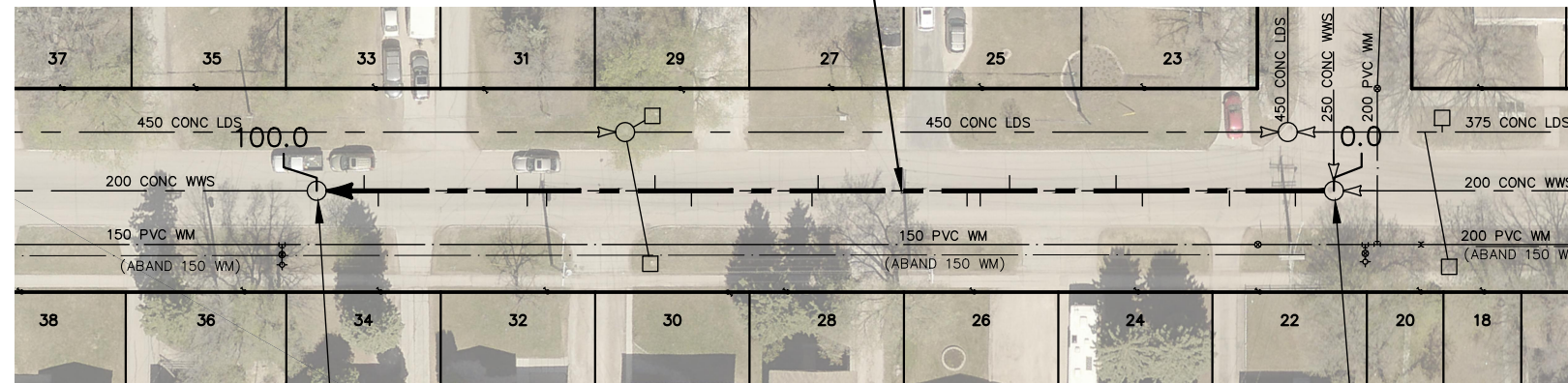


ST MICHAEL ROAD

PULBERRY ST



100.0 OF 200 CONC WWS TO BE LINED
S-MA50014945



S-MH50011957
RIM 231.79
INV E 227.90
INV N 227.90

S-MH50012011
RIM 231.65
INV E 228.27
INV W 228.27
INV N 228.28

SEWER JUNCTION INFORMATION FROM SEWER VIDEO INSPECTION SEWER ID S-MA50014945		
DISTANCE FROM MH ID S-MH50012011		
DISTANCE	DIAMETER	CLOCK
3.8	150	11
10.3	150	10
18.9	150	10
21.5	150	2
32.0	150	2
34.9	150	10
36.2	150	10
50.9	150	2
51.5	150	10
63.4	150	11
67.0	150	2
77.7	150	10
79.6	150	10
80.6	150	2
94.3	150	10
95.7	150	2

WARNING

IF POWER EQUIPMENT OR EXPLOSIVES ARE TO BE USED FOR EXCAVATION ON THIS PROJECT THE CONTRACTOR MUST:

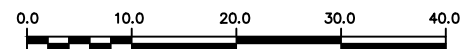
- 1) NOTIFY THE GAS COMPANY OF THE PROPOSED LOCATION OF EXCAVATION.
- 2) TAKE PRECAUTION TO AVOID DAMAGE TO GAS COMPANY INSTALLATIONS.

SEE PROVINCIAL REGULATION 210/72 FOR DETAILS

FOR INDEX SEE
12674

METRIC

WHOLE NUMBERS INDICATE MILLIMETRES
DECIMALIZED NUMBERS INDICATE METRES



LOCATION APPROVED
UNDERGROUND STRUCTURES

B.M.
ELEV.

SUPV. U/G STRUCTURES COMMITTEE DATE

NOTE:

LOCATION OF UNDERGROUND STRUCTURES AS SHOWN ARE BASED ON THE BEST INFORMATION AVAILABLE BUT NO GUARANTEE IS GIVEN THAT ALL EXISTING UTILITIES ARE SHOWN OR THAT THE GIVEN LOCATIONS ARE EXACT. CONFIRMATION OF EXISTENCE AND EXACT LOCATION OF ALL SERVICES MUST BE OBTAINED FROM THE INDIVIDUAL UTILITIES BEFORE PROCEEDING WITH CONSTRUCTION.

NO.	REVISIONS	DATE	BY

DESIGNED BY	SC	CHECKED BY	SC
DRAWN BY	AJ	APPROVED BY	KZ
SCALE:		RELEASED FOR CONSTRUCTION	
HORIZONTAL	1:750	K.ZUREK	
VERTICAL			
DATE	2021 04 16	DATE	2021-04-16

ENGINEER'S SEAL

ORIGINAL
SIGNED BY
S.R.J.
COURNOYER
2021/04/16

CONSULTANT DRAWING NUMBER



THE CITY OF WINNIPEG
WATER AND WASTE DEPARTMENT
ENGINEERING DIVISION

2021 SEWER RENEWALS BY CIPP LINING
CONTRACT No.9
ST MICHAEL ROAD
INTERSECTION OF PULBERRY DRIVE TO
1ST MH W OF PULBERRY DRIVE

SHEET 50 OF 57
CITY DRAWING NUMBER

12725

PLOT DATE: 2021 04 16

BID OPPORTUNITY: 218-2021
CONTRACT NUMBER: 9

FILE PATH: R:\DRAWINGS\SEWER\2021 RENEWALS\CIPP LINING\CONTRACT #9\Construction Dwg\
FILE NAME: ST MICHAEL RD.dwg