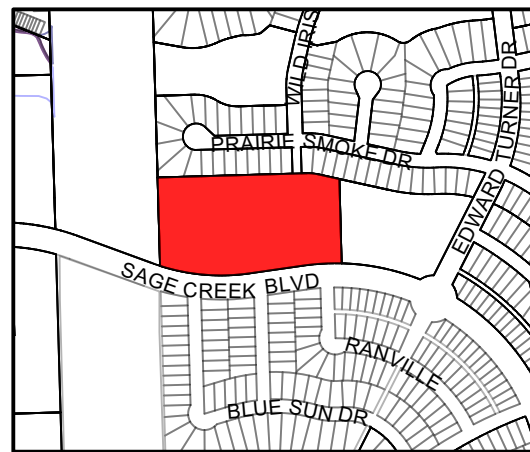
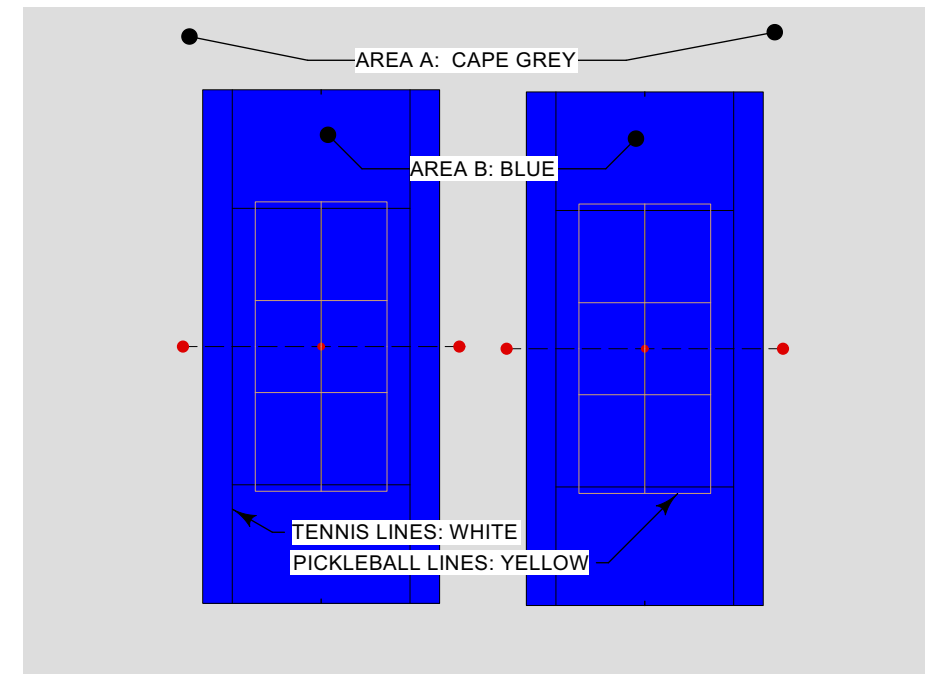
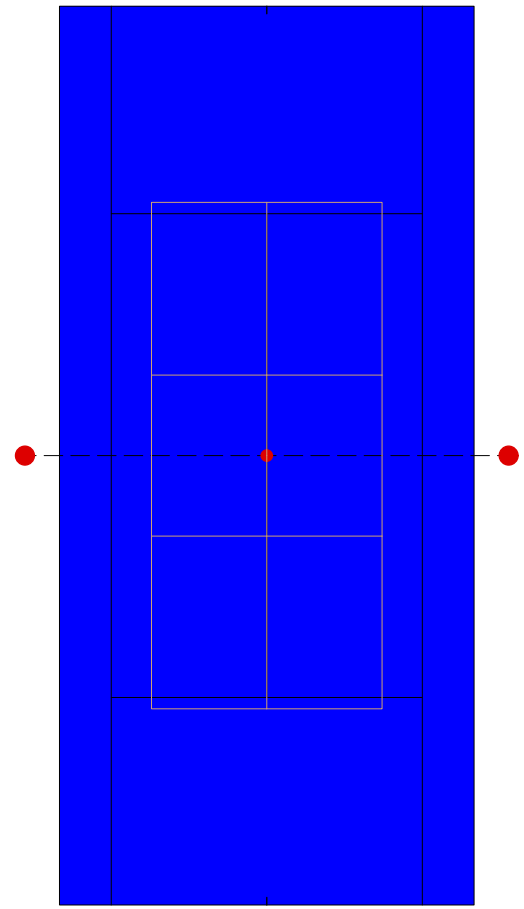
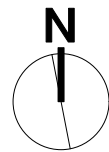


NOTES:

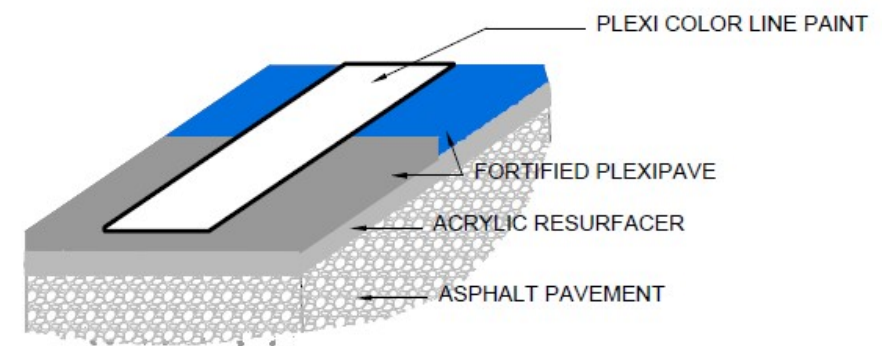
1. Concrete piles for tennis net posts shall be supplied and installed as per SCD 327 except that the tennis net posts shall be set directly into the pile to a minimum depth of 750mm ensuring that the post is plumb and set at the height specified for tennis play in Note 2.
2. The top of the cord or metal cable of tennis net shall be attached to each post at a height of 1.07 metres above the finished surface. The height of the net in the centre of the court shall be 0.914 metres above the finished surface. The net shall be extended fully so that it completely fills the space between the two posts. Tennis nets shall not be secured to posts until 5 days after the posts were set in the concrete piles.
3. Fence shall be installed 0.3m offset inside the edge of the asphalt. Asphalt surface shall be cored out a diameter larger than the specified fence post prior to installation of the post. Cored area shall be patched using hot mix asphalt following fence installation.
4. All lines must be 50mm wide (neutral zones excluded). End lines and side lines shall be a minimum of 50mm.
5. Supplied and installed in accordance with this detail to CW3550.



KEY MAP
SCALE: N.T.S.



1
5 Sport Court Surfacing Detail



CONTRACTOR TO CONFIRM ALL DIMENSIONS AND REPORT ANY DISCREPANCIES TO CONTRACT ADMINISTRATOR PRIOR TO CONSTRUCTION. LOCATION OF UNDERGROUND STRUCTURES AS SHOWN ARE BASED ON THE BEST INFORMATION AVAILABLE BUT NO GUARANTEE IS GIVEN THAT ALL EXISTING UTILITIES ARE SHOWN OR THAT THE GIVEN LOCATIONS ARE EXACT. CONFIRMATION OF EXISTENCE AND EXACT LOCATION OF ALL SERVICES MUST BE OBTAINED FROM THE INDIVIDUAL UTILITIES BEFORE PROCEEDING WITH CONSTRUCTION.

<p>THE CITY OF WINNIPEG Planning, Property and Development Department Planning and Land Use Division Unit 15 - 30 Fort Street, Winnipeg, MB, (R3C 4X5)</p>	DESIGNED BY	CH	CHECKED BY		DRAWING TITLE Ron Duhamel Park Tennis Court Construction Details	DRAWING NO. R.60-A3
	DRAWN BY	CK	APPROVED BY	MANAGER, PARK AND OPEN SPACES		
	HORIZ. SCALE	N.T.S.				
	VERT. SCALE	N.T.S.				
	DATE	March 4, 2021		MANAGER, PLANNING AND LAND USE DIVISION	DATE	
					SITE ADDRESS	265 Sage Creek Blvd
						BID OPPORTUNITY NO. 31-2021