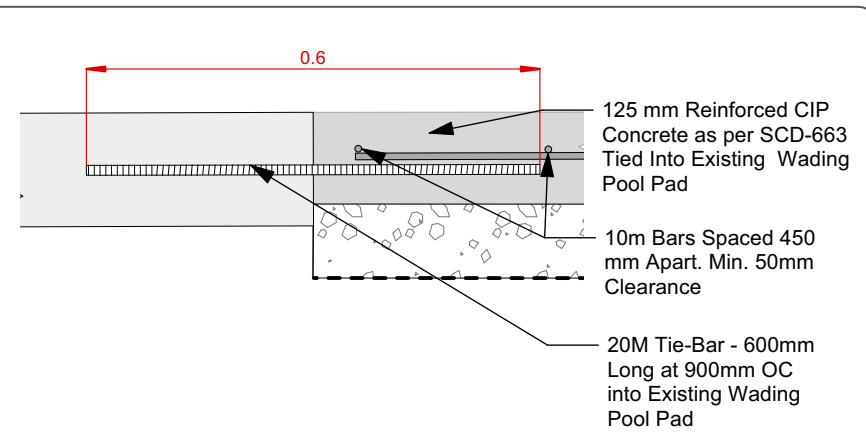
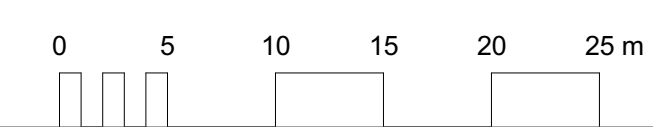
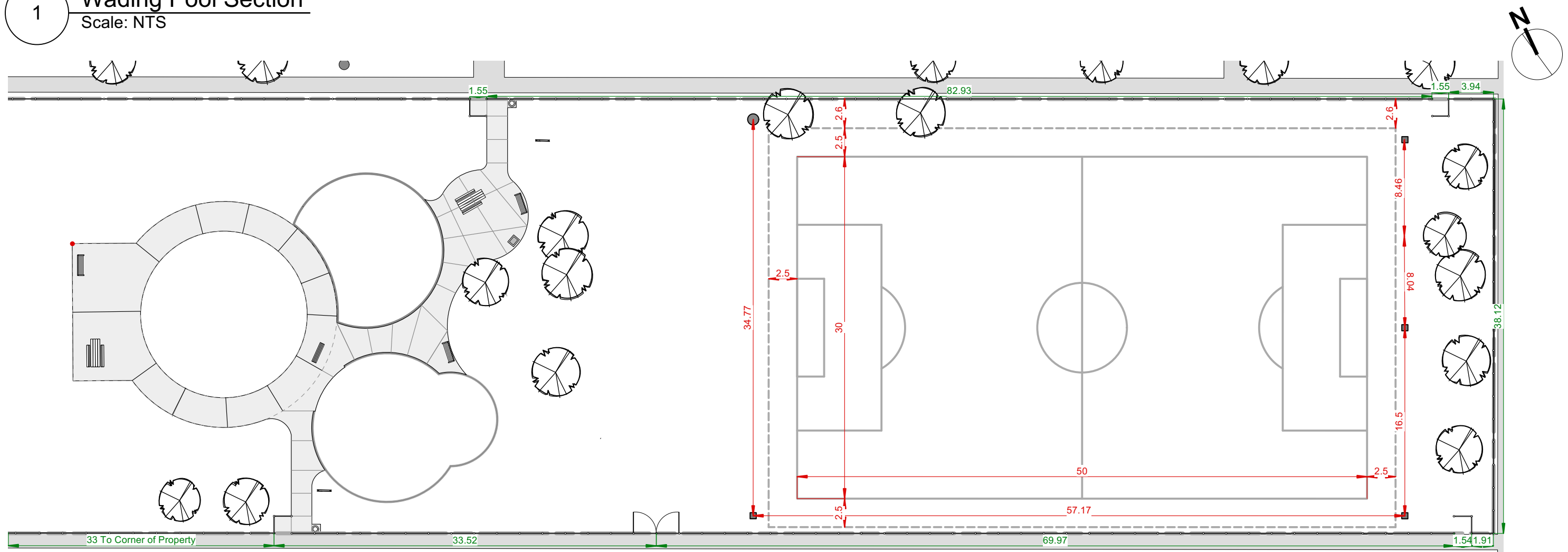


1 Wading Pool Section
Scale: NTS



2 Path Connection to Wading Pool Pad
Scale: 1:10



CONTRACTOR TO CONFIRM ALL DIMENSIONS AND REPORT ANY DISCREPANCIES TO CONTRACT ADMINISTRATOR PRIOR TO CONSTRUCTION. LOCATION OF UNDERGROUND STRUCTURES AS SHOWN ARE BASED ON THE BEST INFORMATION AVAILABLE BUT NO GUARANTEE IS GIVEN THAT ALL EXISTING UTILITIES ARE SHOWN OR THAT THE GIVEN LOCATIONS ARE EXACT. CONFIRMATION OF EXISTENCE AND EXACT LOCATION OF ALL SERVICES MUST BE OBTAINED FROM THE INDIVIDUAL UTILITIES BEFORE PROCEEDING WITH CONSTRUCTION.

<p>THE CITY OF WINNIPEG Planning, Property and Development Department Planning and Land Use Division Unit 15 - 30 Fort Street, Winnipeg, MB, (R3C 4X5)</p>	DESIGNED BY	CHECKED BY	MANAGER, PARK AND OPEN SPACES	DATE	DRAWING TITLE Clara Hughes Park Playground Redevelopment Field and Fencing Layout	DRAWING NO. C.21- 5		
	DRAWN BY IM	APPROVED BY					MANAGER, PLANNING AND LAND USE DIVISION	DATE
	HORIZ. SCALE 1:350		SITE ADDRESS 400 Matheson Avenue	BID OPPORTUNITY NO. 310-2021				
	VERT. SCALE							
DATE March 2021								