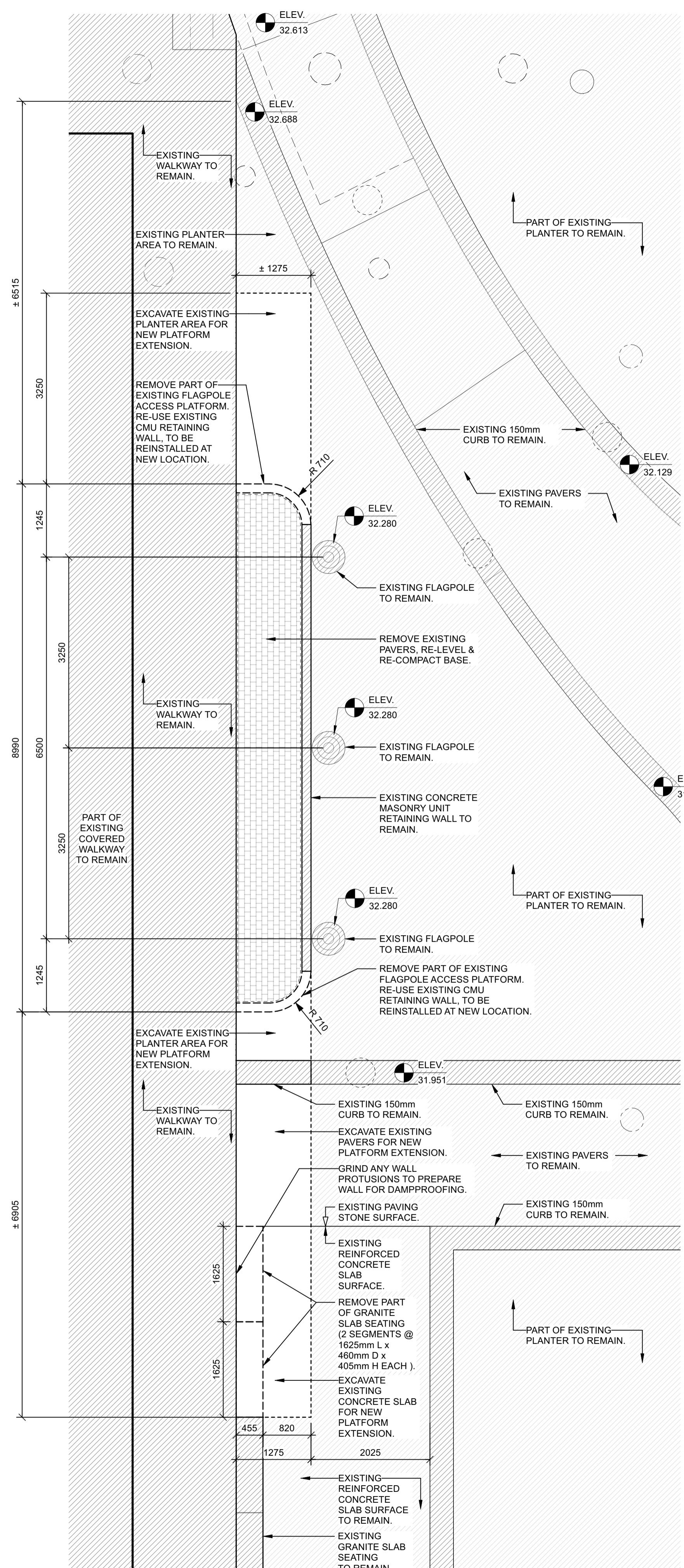
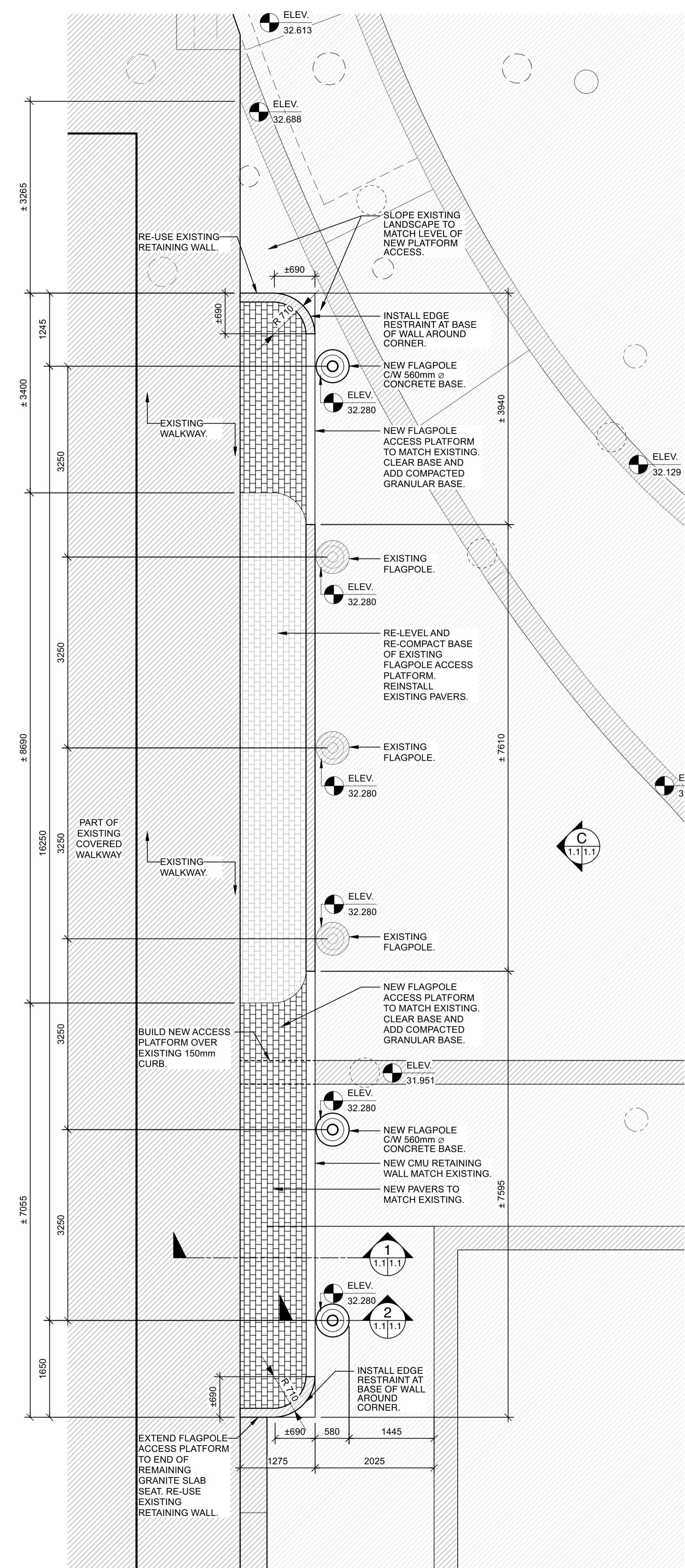


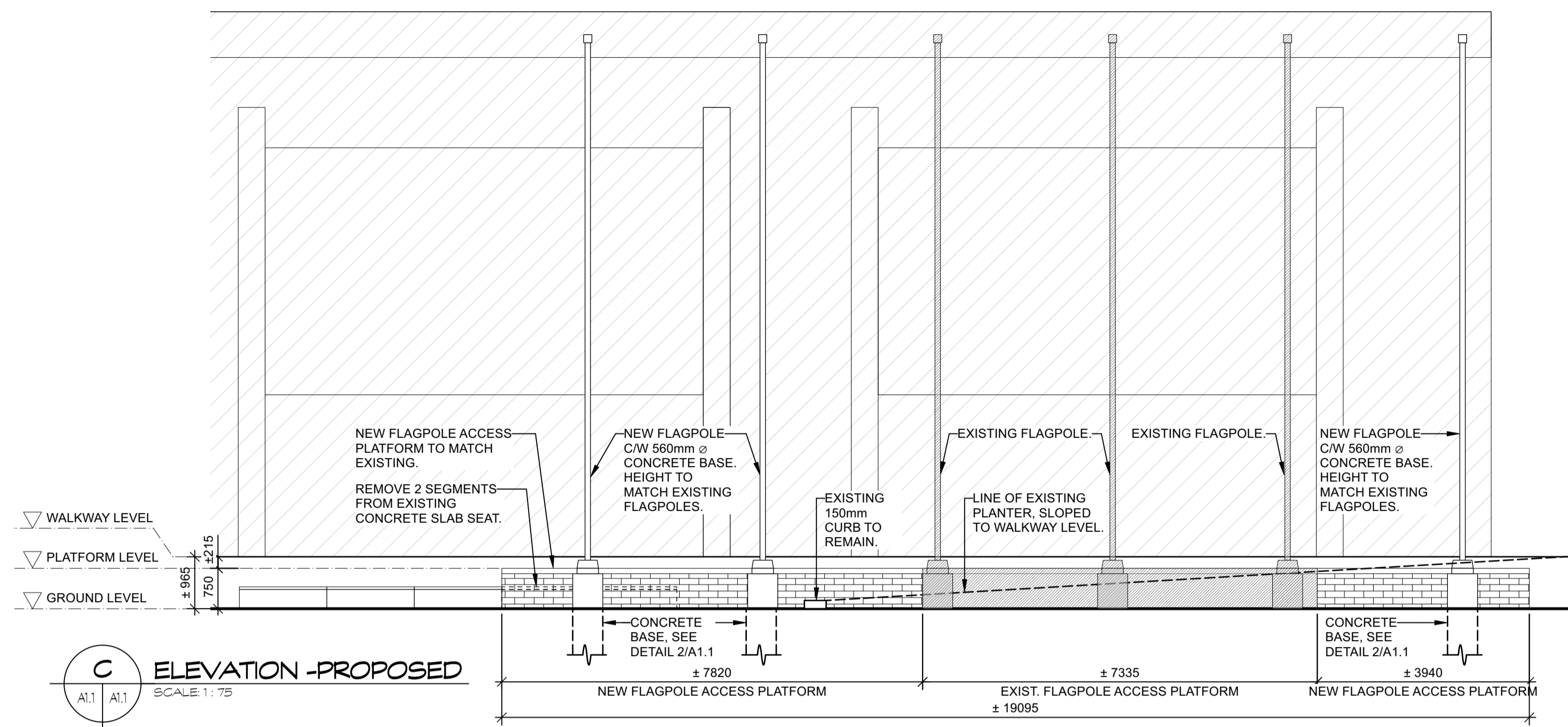
ALL DRAWINGS AND SPECIFICATIONS ARE THE PROPERTY OF THE CONSULTANT.  
 NO REPRODUCTIONS MAY BE MADE WITHOUT THE CONSENT OF THE CONSULTANT AND ALL REPRODUCTIONS MUST BEAR THE NAME OF THE CONSULTANT.  
 THE CONTRACTOR SHALL VERIFY ALL DIMENSIONS, DATUMS AND LEVELS NOTED ON THE DRAWINGS WITH THE CONDITIONS ON SITE AND SHALL BE RESPONSIBLE FOR REPORTING ANY ERRORS OR OMISSIONS TO THE ENGINEER FOR ADJUSTMENTS.  
 THIS DRAWING SHALL NOT BE SCALED.



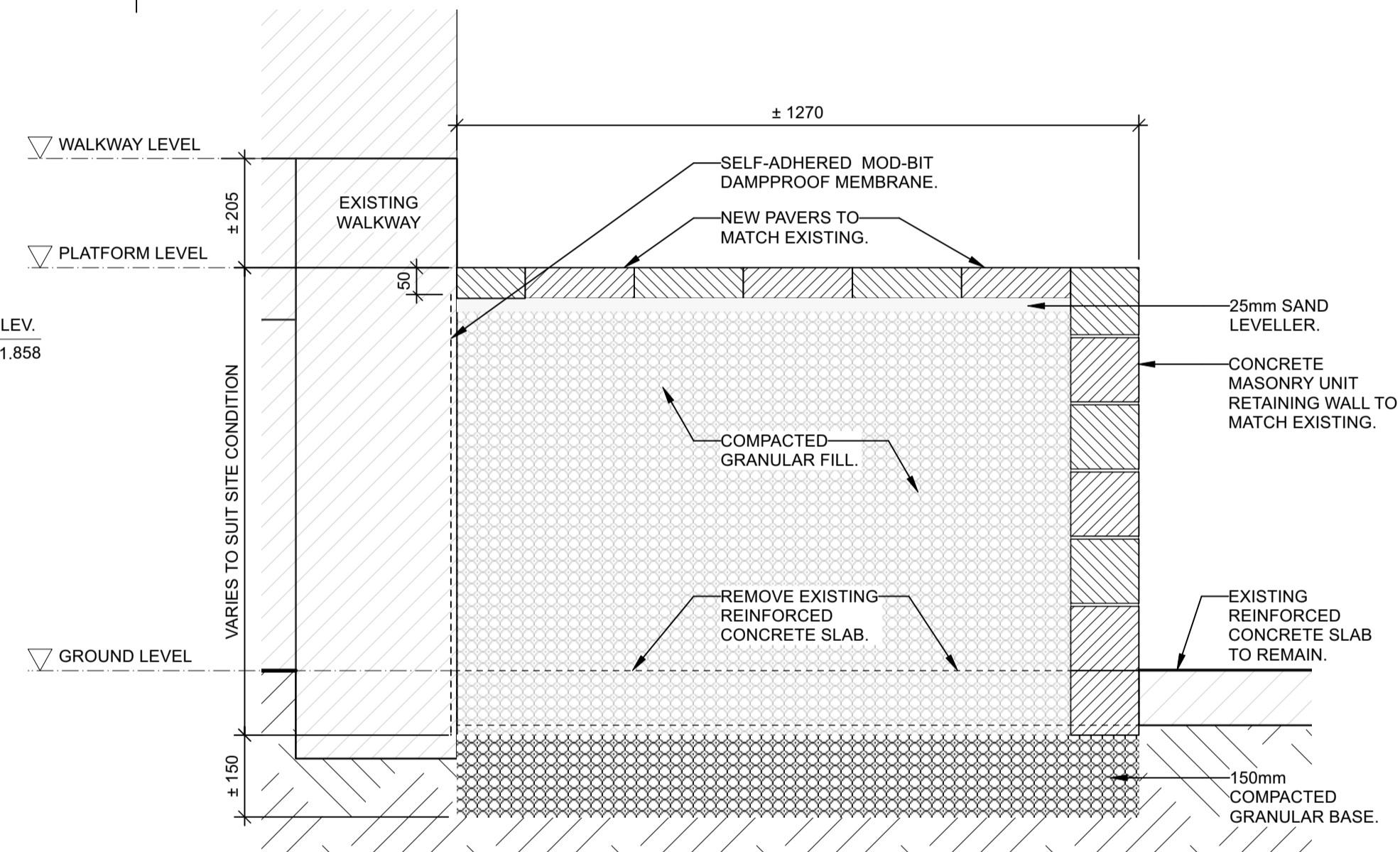
**A SITE PLAN - EXISTING / DEMOLITION**  
 SCALE: 1:100



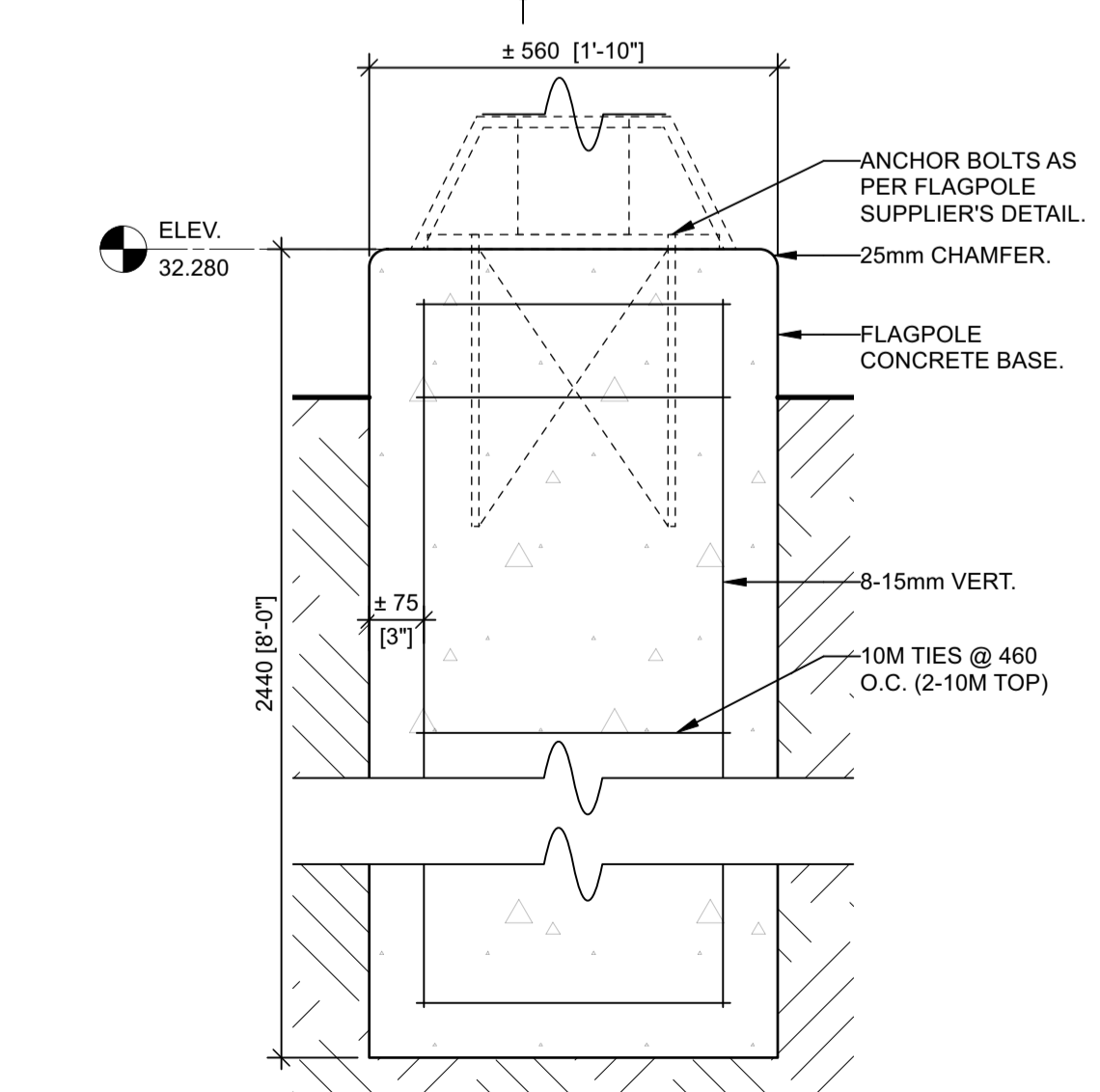
**B SITE PLAN - PROPOSED**  
 SCALE: 1:100



**C ELEVATION - PROPOSED**  
 SCALE: 1:75



**1 FLAGPOLE ACCESS PLATFORM - DETAIL**  
 SCALE: 1:10




**2 FLAGPOLE BASE - TYPICAL DETAIL**  
 SCALE: 1:10

Revisions

Date	Revision
May 25, 2021	Issued for Construction
Sept 10, 2020	Issued for Comments

Northern Sky Architecture Inc.

100-128 James Avenue  
 Winnipeg, Manitoba, Canada  
 R3B 0H6  
 contact@nsoa.ca  
 Fax: 204.943.7979  
 204.943.6767



Project City of Winnipeg

**Flag Redevelopment**

Winnipeg, Manitoba

drawing title **SITE PLAN AND DETAILS**

scale	as noted	designed by	kdw/dko
date	May, 2021	drawn by	kdw/lcz
project no.	20.229	reviewed by	dko
reference no.		sheet	<b>A1.1</b> REV.