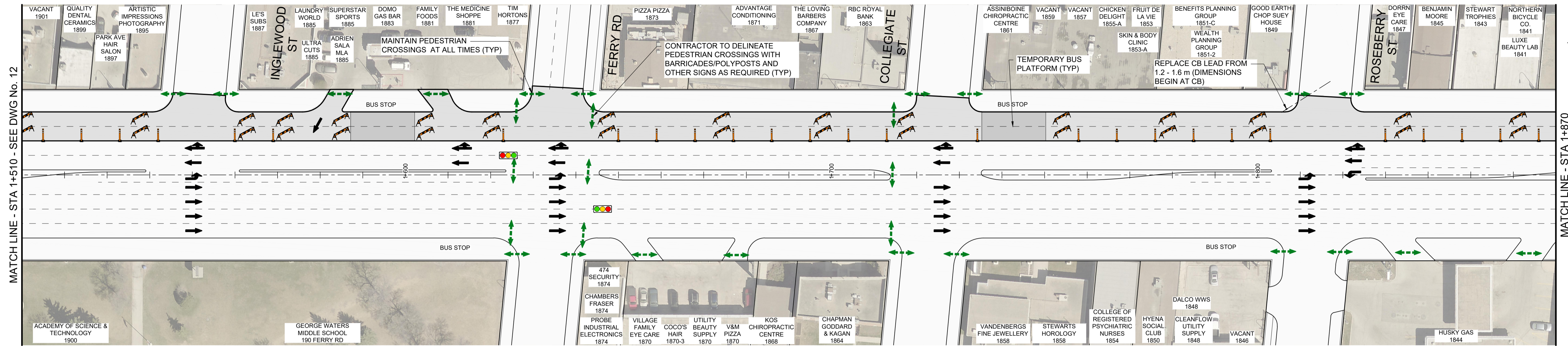
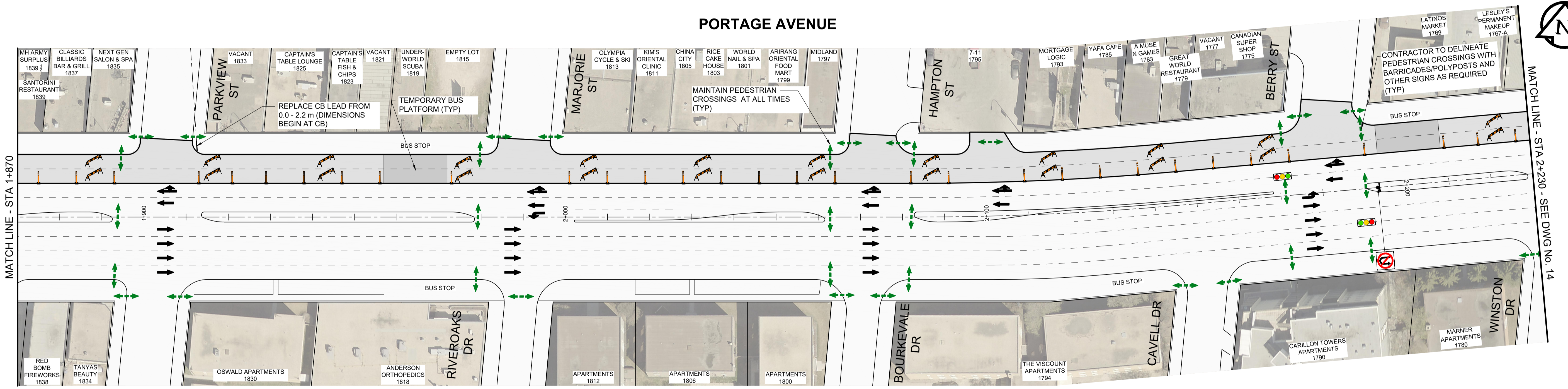


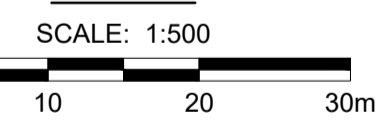
PORTAGE AVENUE



PORTAGE AVENUE



PLAN



LOCATION APPROVED UNDERGROUND STRUCTURES	
SUPR. UG STRUCTURES COMMITTEE	DATE
NOTE: LOCATION OF UNDERGROUND STRUCTURES AS SHOWN ARE BASED ON THE BEST INFORMATION AVAILABLE BUT NO GUARANTEE IS GIVEN THAT ALL EXISTING UTILITIES ARE SHOWN OR THAT THE GIVEN LOCATIONS ARE EXACT. CONFIRMATION OF EXISTENCE AND EXACT LOCATION OF ALL SERVICES MUST BE OBTAINED FROM THE INDIVIDUAL UTILITIES BEFORE PROCEEDING WITH CONSTRUCTION.	

BM 38-004	1.1m in 7.6 m Conc. pile under B.M. cover, 4 m N. of S.L. of Portage, 2.4 m W. of line of E.L. of Conway St. N. of Portage & 28.1 m N.E. of N.E. Cor. of Pumphouse S. of Portage
ELEV 235.636 m	
B	ISSUED FOR TENDER 21/02/04 GFC
A	ISSUED FOR CLIENT REVIEW 20/12/21 GFC
No. REVISIONS	YY/MM/DD BY DATE

MORRISON HERSHFIELD	
DESIGNED BY ASM	CHECKED BY GFC
DRAWN BY DML	APPROVED BY RPB
RELEASED FOR CONSTRUCTION	
HOR SCALE 1:500	VERT SCALE GFC
DATE 20/12/15	DATE

CONSULTANT FILE NAME	2020287-STAGE 3.dwg
----------------------	---------------------

THE CITY OF WINNIPEG
PUBLIC WORKS DEPARTMENT
ENGINEERING DIVISION

2021 PAVEMENT RENEWALS PROJECT
PORTAGE AVENUE MILL AND FILL
MOORGATE STREET TO ST JAMES STREET

CONSTRUCTION STAGING
STAGE 3 - WESTBOUND LOW SIDE
STA 1+510 TO STA 2+230

CITY DRAWING NUMBER	N/A
SHEET OF	13 OF 20
DRAWING NUMBER	13