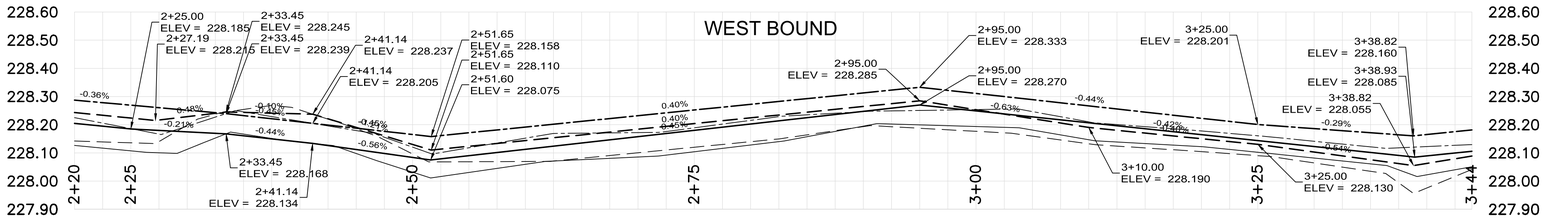

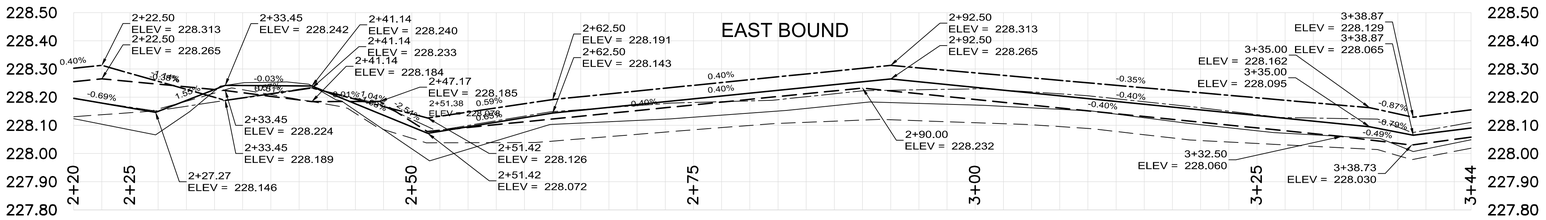

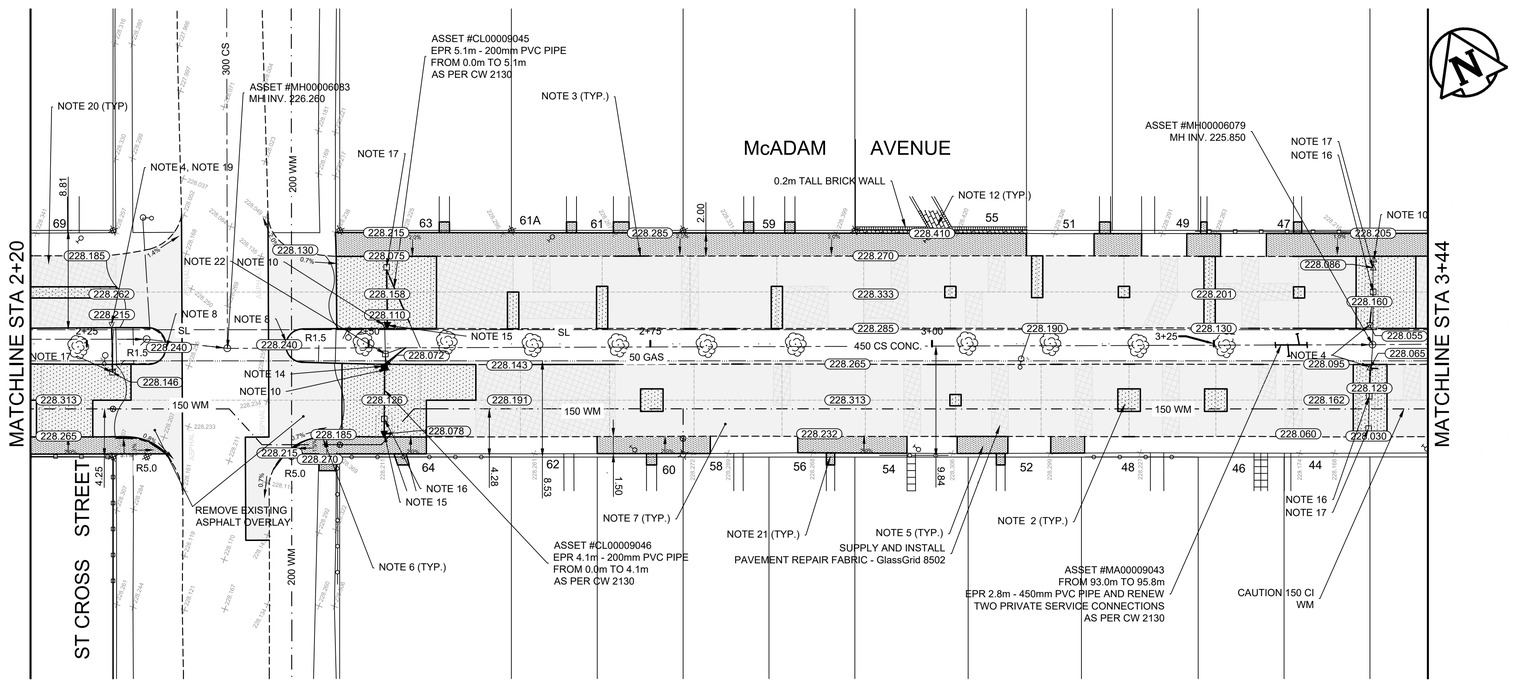

CONSTRUCTION NOTES

1. CONSTRUCT NEW ASPHALT OVERLAY (+/- 75mm)
2. REMOVE EXISTING CONCRETE PAVEMENT AND CONSTRUCT NEW 150mm REINFORCED CONCRETE PAVEMENT
3. REMOVE EXISTING CURB AND CONSTRUCT NEW BARRIER CURB (SD-205)
4. ADJUST CURB INLET WITH NEW INLET BOX (SD-222)
5. RENEW EXISTING 100mm CONCRETE SIDEWALK (SD-228A)
6. CONSTRUCT NEW CURB RAMP (SD-229D)
7. CONSTRUCT NEW ASPHALT OVERLAY (+/- 40mm)
8. CONSTRUCT NEW MODIFIED BARRIER CURB (SD-203B)
9. REMOVE EXISTING CATCH BASIN AS PER CW 2130
10. ABANDON EXISTING CURB INLET AS PER CW 2130
11. INSTALL NEW DETECTABLE WARNING SURFACE TILE (SD-229E)
12. RE-GRADE EXISTING PAVING STONES AS DIRECTED BY CA
13. RE-GRADE EXISTING PRECAST CONCRETE SIDEWALK BLOCKS AS DIRECTED BY CA
14. INSTALL NEW 1800 CATCH BASIN WITH CURB AND GUTTER INLET FRAME (SD-024), AND CONNECT TO EXISTING SEWER SERVICE WITH 3.0m - 200mm Ø PVC PIPE AS PER CW 2130
15. INSTALL NEW CATCH PIT WITH CURB AND GUTTER INLET FRAME (SD-023), AND CONNECT TO NEW CATCH BASIN WITH 250mm Ø PVC PIPE AS PER CW 2130
16. INSTALL NEW FRAME AND SOLID COVER (AP006 AND AP007)
17. INSTALL NEW FRAME AND GRATED COVER (AP006 AND AP008)
18. INSTALL NEW BARRIER CURB FRAME AND COVER (AP-011, AP-012)
19. INSTALL NEW BARRIER CURB INLET FRAME
20. INSTALL TYPE A PAVEMENT REPAIR FABRIC
21. REPLACE 100mm CONCRETE PRIVATE WALK AS DIRECTED BY CA
22. ABANDON EXISTING CATCH BASIN AS PER CW 2130

GENERAL NOTES

A. PAVEMENT DIMENSIONS ARE TO BACK OF CURB
B. ALL CURB RADII UNDER 15.0m SHALL BE MODIFIED
C. CURB REPLACEMENT AS DIRECTED BY CONTRACT ADMINISTRATOR
D. CONTRACTOR TO CONFIRM THE LOCATION OF ALL UTILITIES/SERVICES IN THE FIELD PRIOR TO CONSTRUCTION
E. ADJUST WATER VALVES AND CURB STOPS AS DIRECTED BY CONTRACT ADMINISTRATOR
F. PAVEMENT REPAIRS SHOWN ARE A REPRESENTATIVE SAMPLE OF THE TENDER QUANTITIES
G. ASPHALT TIE-INS ARE TO BE DETERMINED IN THE FIELD BY CONTRACT ADMINISTRATOR

ISSUE FOR TENDER

METRIC
WHOLE NUMBERS INDICATE MILLIMETERS
DECIMALIZED NUMBERS INDICATE METERS

TENDER NO. 1-2024

EXISTING	LEGEND - PLAN	PROPOSED	EXISTING	LEGEND - PLAN	PROPOSED	EXISTING	LEGEND - PROFILE	PROPOSED
	CONCRETE FENCE			WOOD FENCE			CONCRETE	
	HYDRANT			LDS/WWS			CONCRETE SIDEWALK	
	VALVE			WATERMAIN			ASPHALT	
	CURB STOP			GAS			CONC. SIDEWALK BLOCKS	
	MANHOLE			TRAFFIC SIGNALS		EXISTING	LEGEND - PLAN	PROPOSED
	CATCH BASIN			HYDRO/STREET LIGHT				
	CURB INLET/CATCH PIT			MTS/SHAW			NORTH GUTTER	
	HYDRO POLE			CURB RENEWAL			CENTER LINE	
	LIGHT STANDARD			PROPERTY LINE			SOUTH GUTTER	
	TRAFFIC SIGNAL POLE			RAMP CURB			NORTH SIDEWALK	
	SURVEY BAR		231.000	ELEVATIONS	31.000		SOUTH SIDEWALK	
	GEODETIC BENCH MARK			TREE				

LOCATION APPROVED
UNDERGROUND STRUCTURES

SUPR. U/G STRUCTURES COMMITTEE — DATE

NOTE:
LOCATION OF UNDERGROUND STRUCTURES AS SHOWN ARE BASED ON THE BEST INFORMATION AVAILABLE. BUT NO GUARANTEE IS GIVEN THAT ALL EXISTING UTILITIES ARE SHOWN OR THAT THE GIVEN LOCATIONS ARE EXACT. CONFIRMATION OF EXISTENCE AND EXACT LOCATION OF ALL SERVICES MUST BE OBTAINED FROM THE INDIVIDUAL UTILITIES BEFORE PROCEEDING WITH CONSTRUCTION.

B.M.
ELEV.

NO.	REVISIONS	DATE	BY
2.	ISSUE FOR TENDER	2024/02/07	D.P.
1.	PLAN APPROVAL	2024/01/15	D.P.

ENGINEERING DIVISION
TECHNOLOGY SERVICES BRANCH
106 - 1155 PACIFIC AVE

DESIGNED BY	D.P.	CHECKED BY	E.H.
DRAWN BY	D.P.	APPROVED BY	
HOR. SCALE:	1 : 250		
VERTICAL:	1 : 10		
DATE	2024/03/05		

ENGINEER'S SEAL
PROVINCE OF MANITOBA
L. Monical
Member
32939
REGISTERED ENGINEER

Winnipeg

THE CITY OF WINNIPEG
PUBLIC WORKS DEPARTMENT

MCADAM AVENUE
FROM END TO SCOTIA STREET
MINOR CONCRETE PAVEMENT REHABILITATION
FROM STA. 2+20 TO STA. 3+44

CITY DRAWING NUMBER
SE-24-49

SHEET 20 OF 21

2